



3 Long-distance views

View	Description	Easting	Northing	Height [AOD]	Photo date/time	Looking toward
d1	Alexandra Palace: the viewing terrace - south-western section	529611.2	189963.7	94.11	19/03/2022 17:14	The City of London
d2	Alexandra Palace: the viewing terrace - approaching from the northeastern carpark	529710.3	190072.2	94.00	04/02/2022 16:15	The City of London
d3	Parliament Hill: the summit	527665.4	186131.5	98.10	31/01/2022 16:03	The City of London
d4	Parliament Hill: east of the summit - at the prominent oak tree	528043.1	186154.5	71.61	31/01/2022 15:41	The City of London
d5	Kenwood: the viewing gazebo - in front of the orientation board	527270.1	187486.2	114.15	04/02/2022 15:23	The City of London
d6	Primrose Hill: the summit	527657.3	183893.0	68.29	17/01/2022 14:46	The City of London
d7	Greenwich Park: the General Wolfe statue - at the orientation board overlooking Queen's House	538922.5	177335.2	48.77	16/03/2020 08:32	The City of London
d8	Greenwich Park: the General Wolfe statue - north-east of the statue	538936.1	177334.5	48.80	29/07/2022 14:10	The City of London
d9	Blackheath Point - near the orientation board	538238.2	176823.1	47.61	29/07/2022 15:55	The City of London
d10	Serpentine Bridge - at the centre of the bridge	526927.2	180167.2	22.00	26/04/2018 14:53	The City of London
d11	Serpentine Bridge toward the Palace of Westminster - close to the southern bank	526909.0	180126.5	22.01	28/08/2015 17:03	The City of London
d12	Brockwell Park - viewing Location B2	531728.6	174049.5	39.09	25/06/2023 13:50	The City of London
d13	Norwood Park	532734.0	171368.0	76.60	09/10/2020 12:00	The City of London
d14	Gipsy Hill	533370.0	170773.0	107.60	27/05/2023 14:23	The City of London
d15	Knights Hill	531822.4	171214.3	86.60	27/05/2023 14:59	The City of London
d16	One Tree Hill - toward St Paul's Cathedral	535432.5	174185.9	92.30	17/01/2022 11:10	The City of London
d17	King's Stairs Gardens - toward Tower Bridge	534917.5	179775.4	6.98	02/02/2022 10:42	The City of London
d18	Archway Bridge - toward St Paul's Cathedral	529128.4	187391.9	101.93	07/08/2016 18:01	The City of London
d19	Dartmouth Park Hill - toward St Paul's Cathedral	528979.0	186219.2	67.25	15/08/2016 17:35	The City of London






d1 | Alexandra Palace: the viewing terrace - south-western section




d2 | Alexandra Palace: the viewing terrace - approaching from the northeastern carpark




d3 | Parliament Hill: the summit




d4 | Parliament Hill: east of the summit - at the prominent oak tree



d5 | Kenwood: the viewing gazebo - in front of the orientation board




d6 | Primrose Hill: the summit




d7 | Greenwich Park: the General Wolfe statue - at the orientation board overlooking Queen's House




d8 | Greenwich Park: the General Wolfe statue - north-east of the statue




d9 | Blackheath Point - near the orientation board



d10 | Serpentine Bridge - at the centre of the bridge



d11 | Serpentine Bridge toward the Palace of Westminster - close to the southern bank



d12 | Brockwell Park - viewing Location B2



d13 | Norwood Park




d14 | Gipsy Hill



d15 | Knights Hill



d16 | One Tree Hill - toward St Paul's Cathedral



d17 | King's Stairs Gardens - toward Tower Bridge




d18 | Archway Bridge - toward St Paul's Cathedral



d19 | Dartmouth Park Hill - toward St Paul's Cathedral

d1 Alexandra Palace: the viewing terrace - south-western section



View Definition

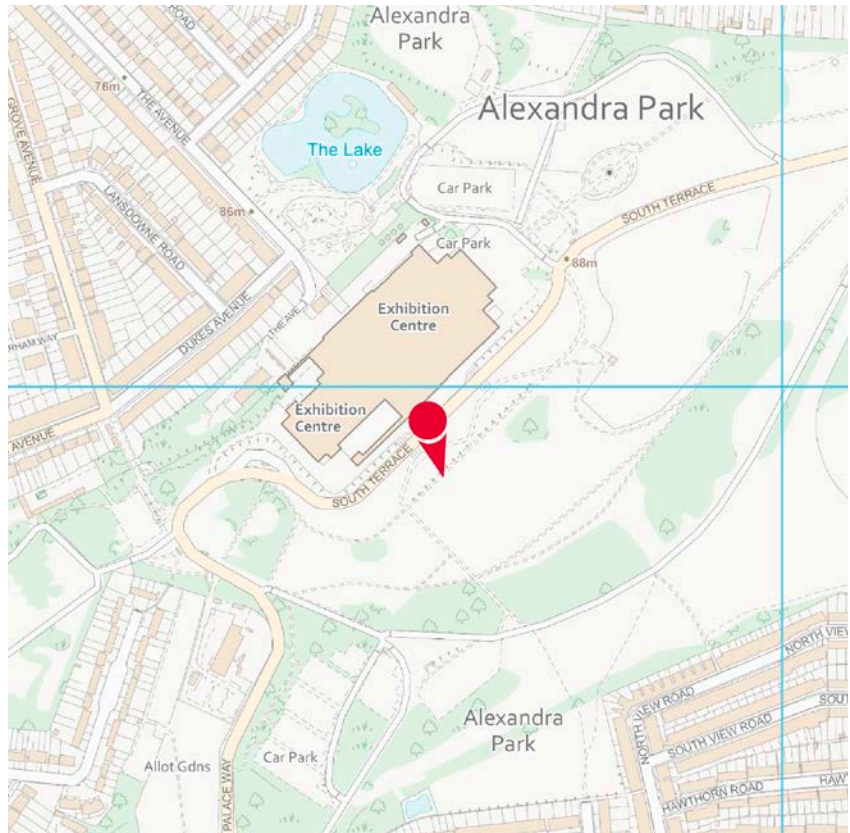
Authority
Mayor of London

Policy Document
London View Management Framework [March 2012]





Location Reference
1A.1

Camera Location
National Grid Reference 529611.2E 189963.7N [Estimated]
Camera height 94.11m AOD
Looking at The City of London
Bearing 164.5°, distance 9.2km

Photography Details
Height of camera 1.10m above ground
Date of photograph 19/03/2022
Time of photograph 17:14
Canon EOS 5D Mark IV DSLR
Lens 50mm



d2 Alexandra Palace: the viewing terrace - approaching from the northeastern carpark



View Definition

Authority
Mayor of London

Policy Document
London View Management Framework [March 2012]

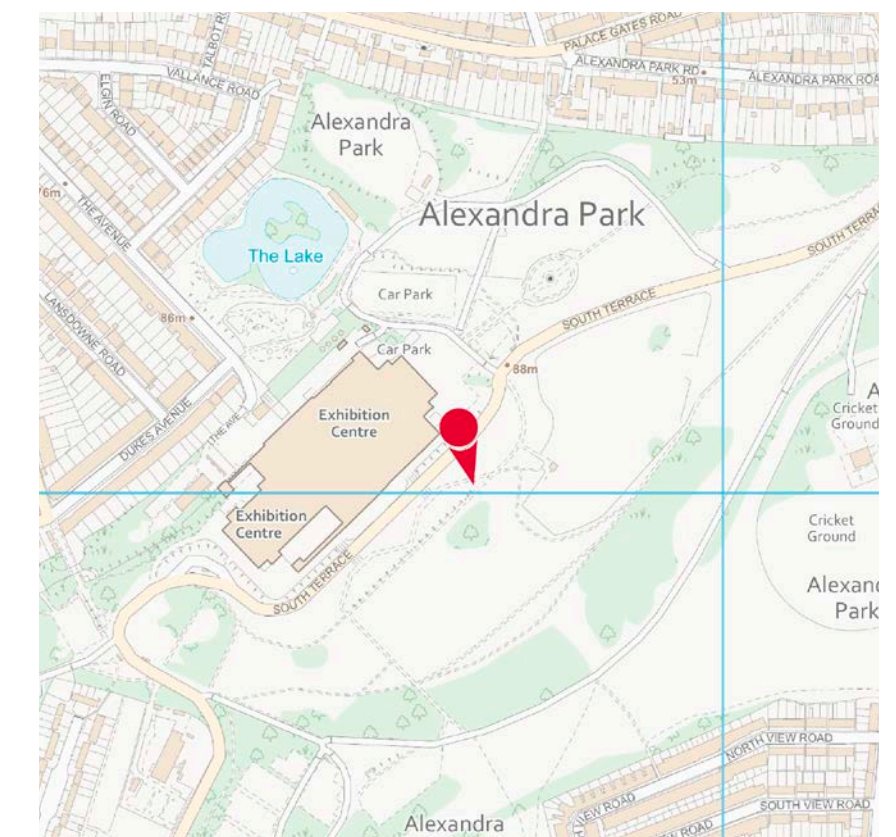
Location Reference
1A.2

Camera Location


National Grid Reference 529710.3E 190072.2N [Estimated]
Camera height 94.00m AOD
Looking at The City of London
Bearing 165.3°, distance 9.2km

Photography Details

Height of camera 1.60m above ground
Date of photograph 04/02/2022
Time of photograph 16:15
Canon EOS 5D Mark IV DSLR
Lens 50mm



d3 Parliament Hill: the summit



View Definition

Authority
Mayor of London

Policy Document
London View Management Framework [March 2012]

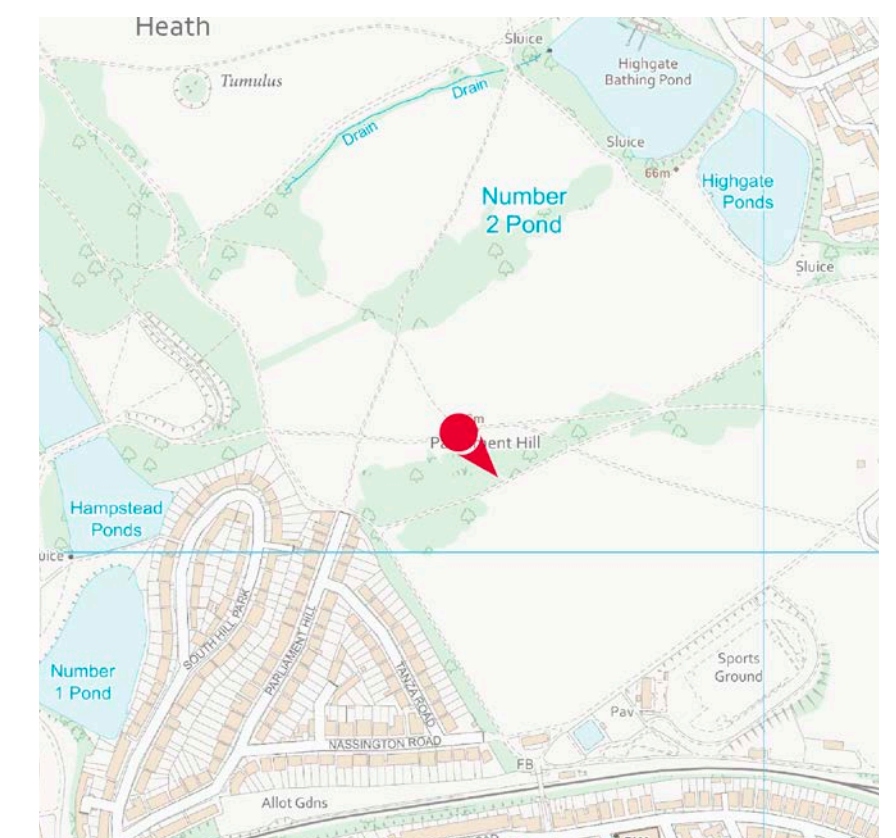
Location Reference
2A.1

Camera Location

National Grid Reference 527665.4E 186131.5N [Estimated]
Camera height 98.10m AOD
Looking at The City of London
Bearing 138.7°, distance 6.6km

Photography Details


Height of camera 1.60m above ground
Date of photograph 31/01/2022
Time of photograph 16:03
Canon EOS 5D Mark IV DSLR
Lens 70mm




d4 Parliament Hill: east of the summit - at the prominent oak tree



Existing prospect



Future baseline (including consented schemes)



Indicative envelope A



Indicative envelope B

View Definition

Authority
Mayor of London

Policy Document

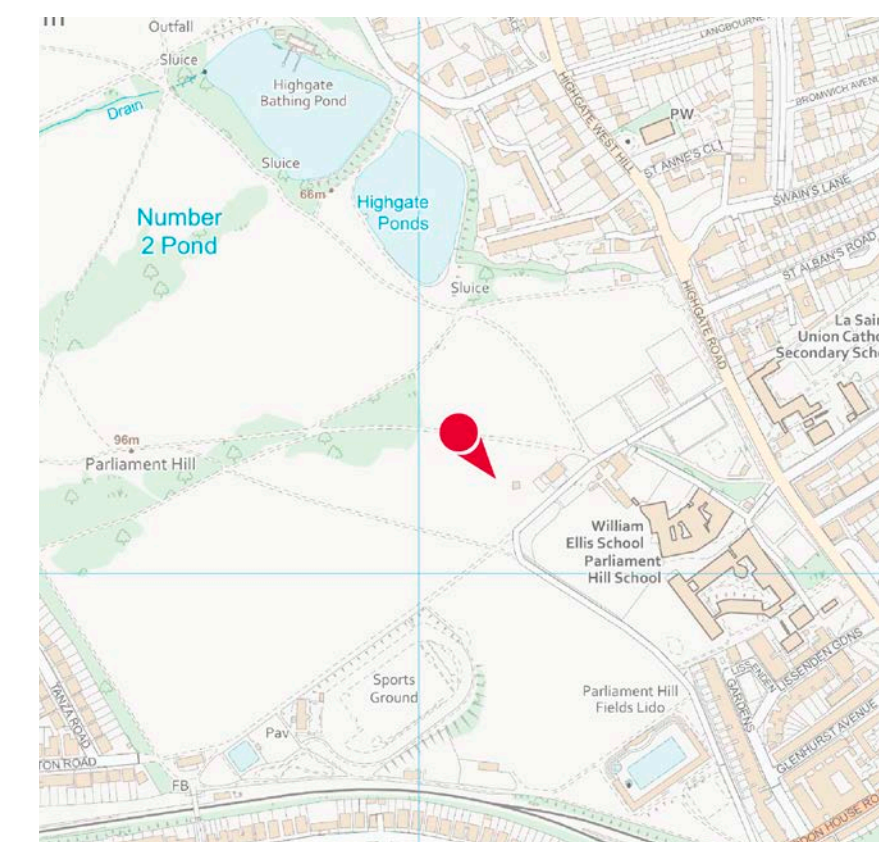
Location Reference
2B.1

Camera Location



National Grid Reference 528043.1E 186154.5N [Estimated]
Camera height 71.61m AOD
Looking at The City of London
Bearing 141.3°, distance 6.4km

Photography Details

Height of camera 1.60m above ground
Date of photograph 31/01/2022
Time of photograph 15:41
Canon EOS 5D Mark IV DSLR
Lens 50mm



d5 Kenwood: the viewing gazebo - in front of the orientation board



View Definition

Authority
Mayor of London

Policy Document
London View Management Framework [March 2012]

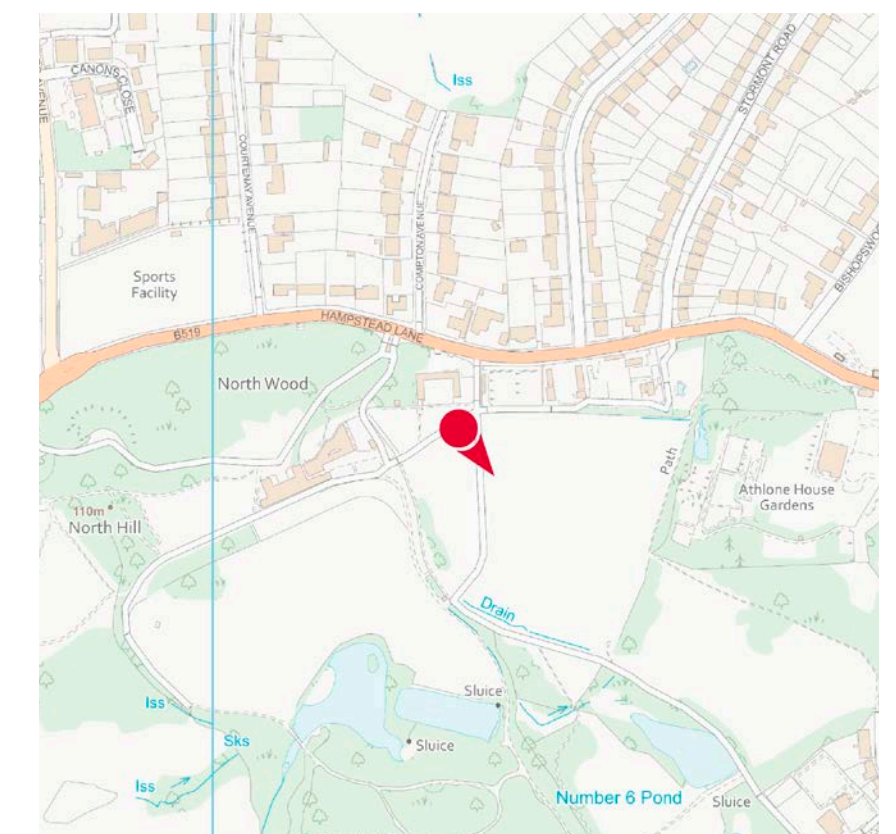
Location Reference
3A.1

Camera Location


National Grid Reference 527270.1E 187486.2N [Estimated]
Camera height 114.15m AOD
Looking at The City of London
Bearing 143.2°, distance 7.9km

Photography Details

Height of camera 1.60m above ground
Date of photograph 04/02/2022
Time of photograph 15:23
Canon EOS 5D Mark IV DSLR
Lens 70mm



d6 Primrose Hill: the summit



View Definition

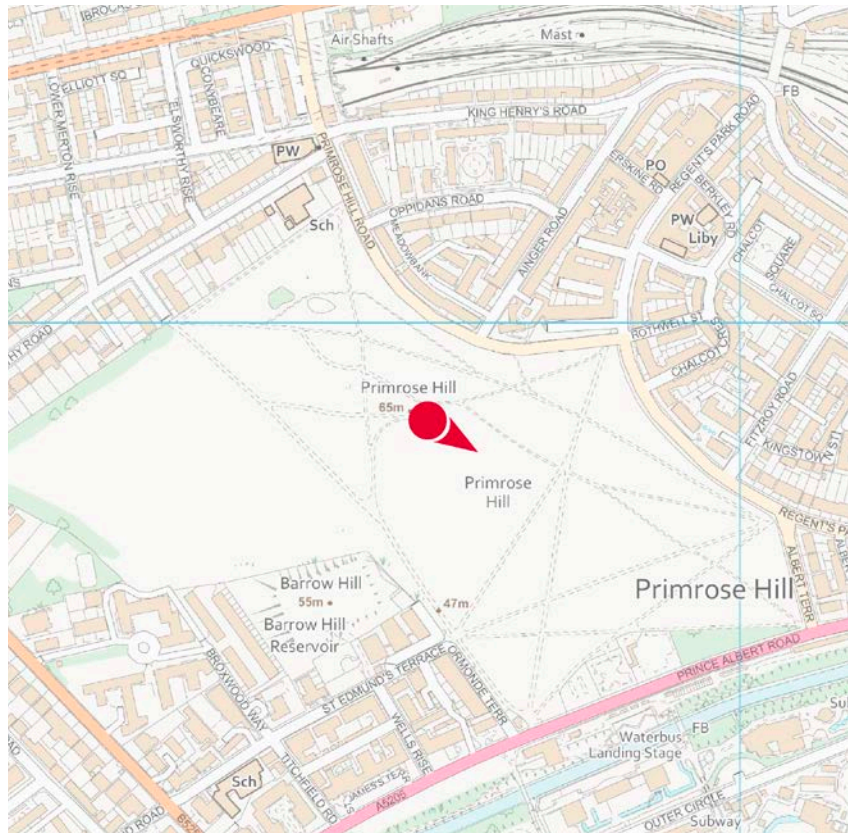
Authority
Mayor of London

Policy Document
London View Management Framework [March 2012]

Location Reference
4A.1

Camera Location
National Grid Reference 527657.3E 183893.0N
Camera height 68.29m AOD
Looking at The City of London
Bearing 122.1°, distance 5.2km


Photography Details
Height of camera 1.60m above ground
Date of photograph 17/01/2022
Time of photograph 14:46
Canon EOS 5D Mark IV DSLR
Lens 70mm



d7 Greenwich Park: the General Wolfe statue - at the orientation board overlooking Queen's House




Existing prospect



Future baseline (including consented schemes)



Indicative envelope A



Indicative envelope B

View Definition

Authority

Mayor of London

Policy Document

London View Management Framework [March 2012]

Location Reference

5A.1

Camera Location

National Grid Reference 538922.5E 177335.2N [Estimated]

Camera height 48.77m AOD

Looking at The City of London

Bearing 302.6°, distance 7.9km

Photography Details

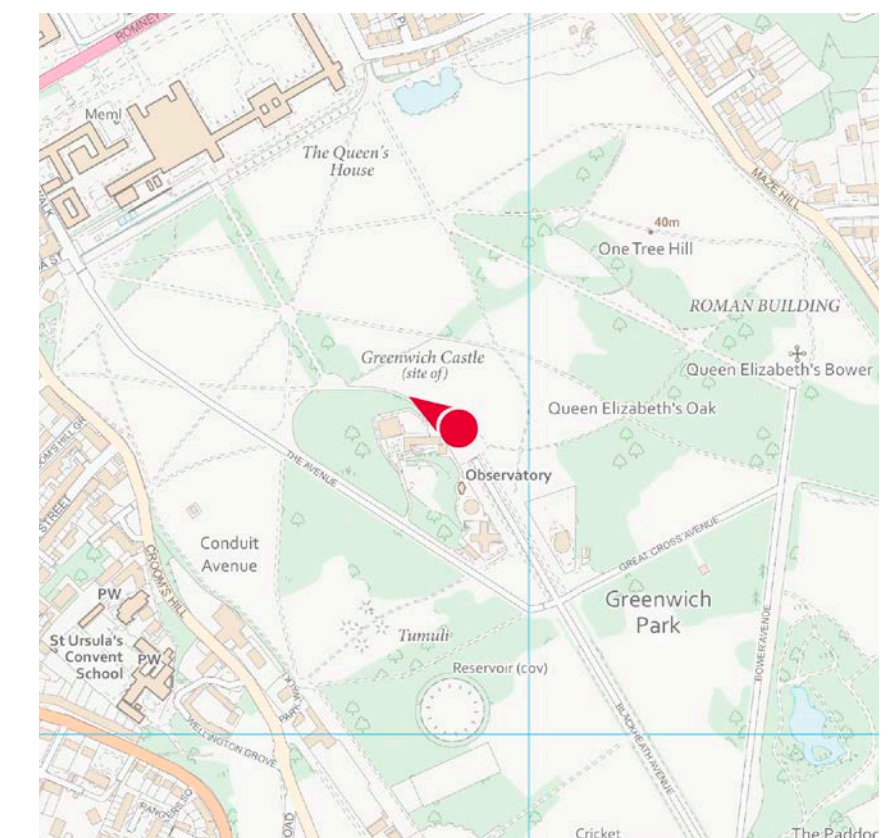
Height of camera 1.60m above ground

Date of photograph 16/03/2020

Time of photograph 08:32

Canon EOS SDS R DSLR

Lens 24mm



d8 Greenwich Park: the General Wolfe statue - north-east of the statue



View Definition

Authority
Mayor of London

Policy Document
London View Management Framework [March 2012]

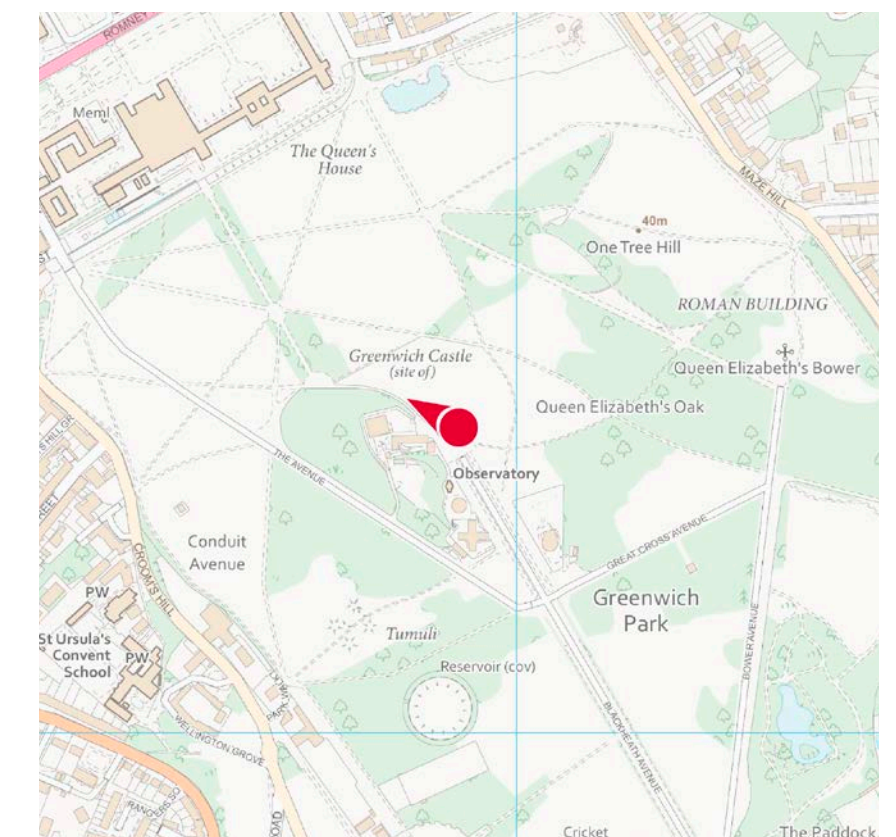
Location Reference
5A.2

Camera Location

National Grid Reference 538936.1E 177334.5N
Camera height 48.80m AOD
Looking at The City of London
Bearing 298.9°, distance 7.9km

Photography Details

Height of camera 1.60m above ground
Date of photograph 29/07/2022
Time of photograph 14:10
Canon EOS 5D Mark IV DSLR
Lens 70mm



d9 Blackheath Point - near the orientation board



View Definition

Authority
Mayor of London

Policy Document
London View Management Framework [March 2012]

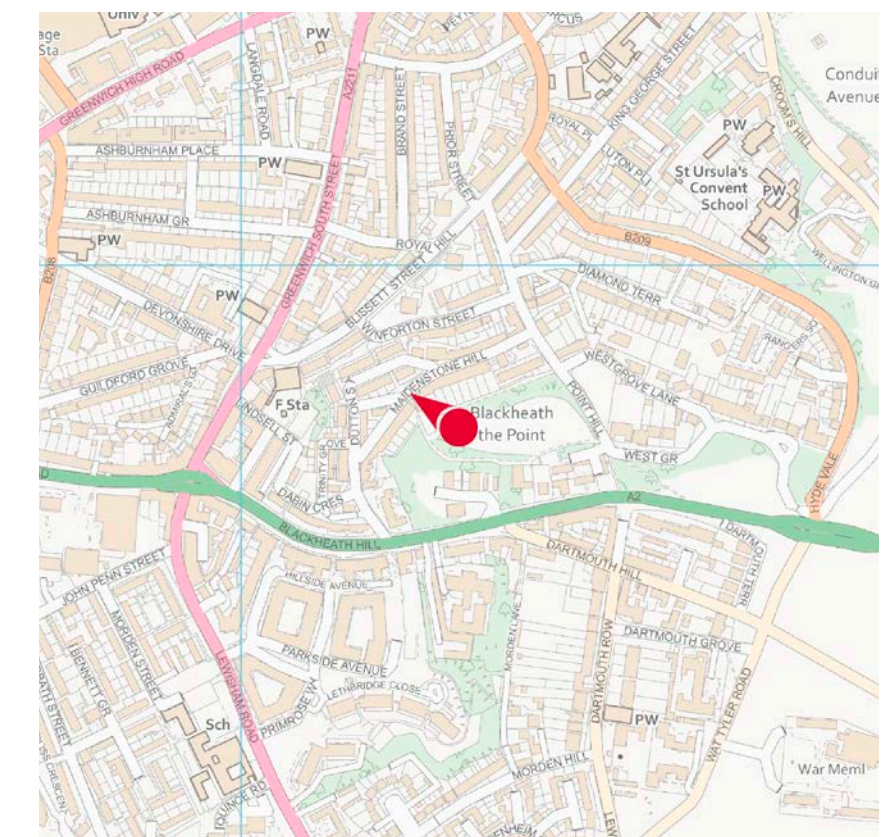
Location Reference
6A.1

Camera Location

National Grid Reference 538238.2E 176823.1N [Estimated]
Camera height 47.61m AOD
Looking at The City of London
Bearing 305.0°, distance 7.5km

Photography Details

Height of camera 1.60m above ground
Date of photograph 29/07/2022
Time of photograph 15:55
Canon EOS 5D Mark IV DSLR
Lens 70mm



d10 Serpentine Bridge - at the centre of the bridge



Existing prospect



Future baseline (including consented schemes)



Indicative envelope A



Indicative envelope B

View Definition

Authority
Mayor of London

Policy Document
London View Management Framework [March 2012]

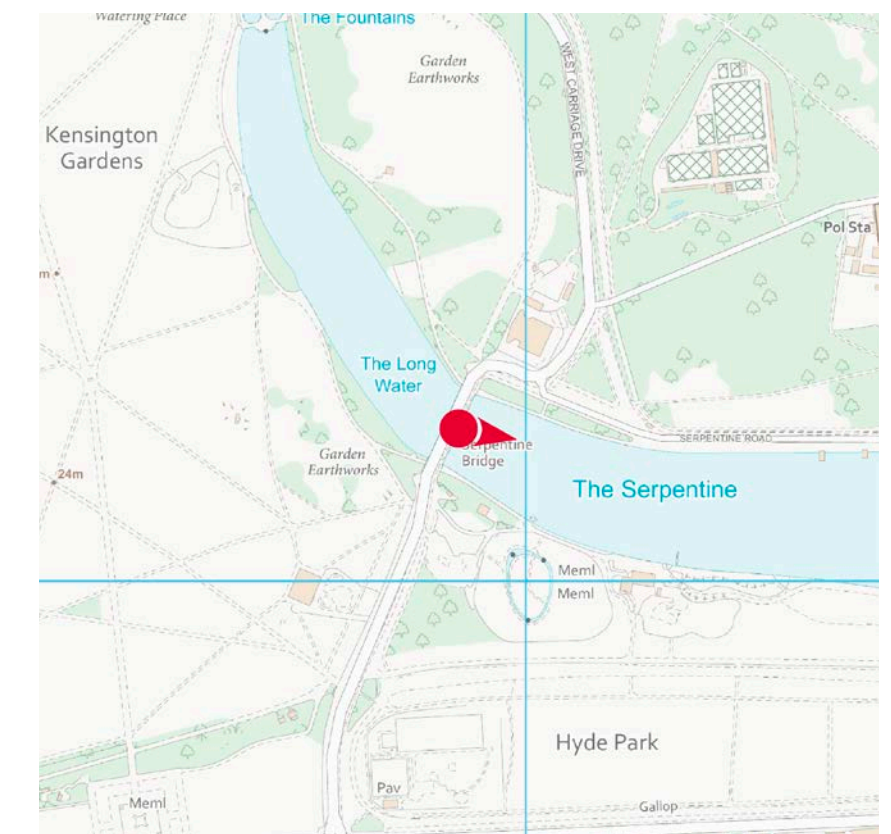
Location Reference
23a.1

Camera Location

National Grid Reference 526927.2E 180167.2N [Estimated]
Camera height 22.00m AOD
Looking at The City of London
Bearing 100.7°, distance 5.2km

Photography Details

Height of camera 1.60m above ground
Date of photograph 26/04/2018
Time of photograph 14:53
Canon EOS 5D Mark II DSLR
Lens 24mm



d11 Serpentine Bridge toward the Palace of Westminster - close to the southern bank



Existing prospect



Future baseline (including consented schemes)



Indicative envelope A



Indicative envelope B

View Definition

Authority
City of Westminster

Policy Document
Metropolitan Views Draft SPD [October 2007]

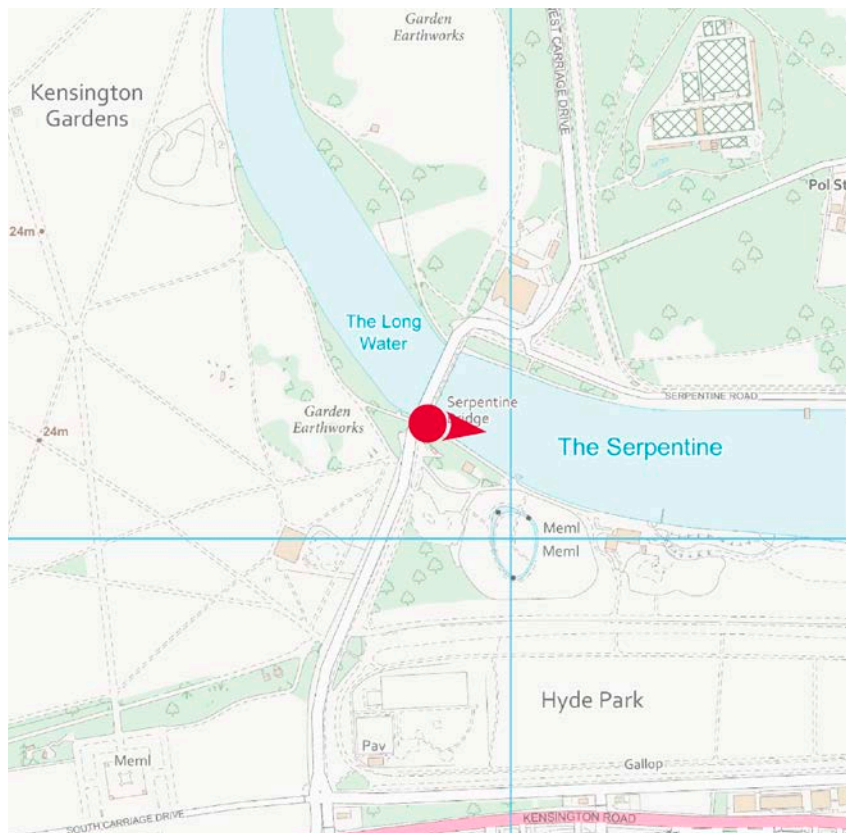
Location Reference
V13

Camera Location

National Grid Reference 526909.0E 180126.5N [Estimated]
Camera height 22.01m AOD
Looking at The City of London
Bearing 98.2°, distance 5.2km

Photography Details

Height of camera 1.60m above ground
Date of photograph 28/08/2015
Time of photograph 17:03
Canon EOS 5D Mark II DSLR
Lens 35mm



d12 Brockwell Park - viewing Location B2



Existing prospect



Future baseline (including consented schemes)



Indicative envelope A



Indicative envelope B

View Definition

Authority
London Borough of Lambeth

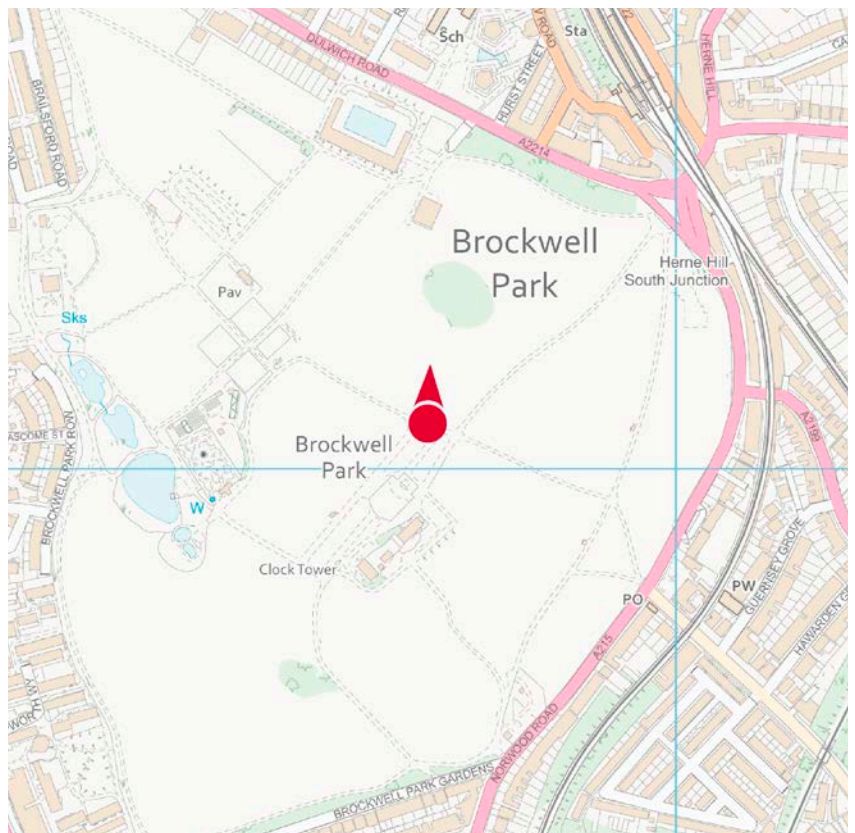
Policy Document
Draft Local Views SPD [September 2020]

Location Reference
P1

Camera Location
National Grid Reference 531728.6E 174049.5N [Estimated]
Camera height 39.09m AOD
Looking at The City of London
Bearing 2.6°, distance 7.1km

Photography Details

Height of camera 1.60m above ground
Date of photograph 25/06/2023
Time of photograph 13:50
NIKON Z 7 DSLR
Lens 70mm




d13 Norwood Park




Existing prospect



Future baseline (including consented schemes)



Indicative envelope A



Indicative envelope B

View Definition

Authority
London Borough of Lambeth

Policy Document
Draft Local Views SPD [September 2020]

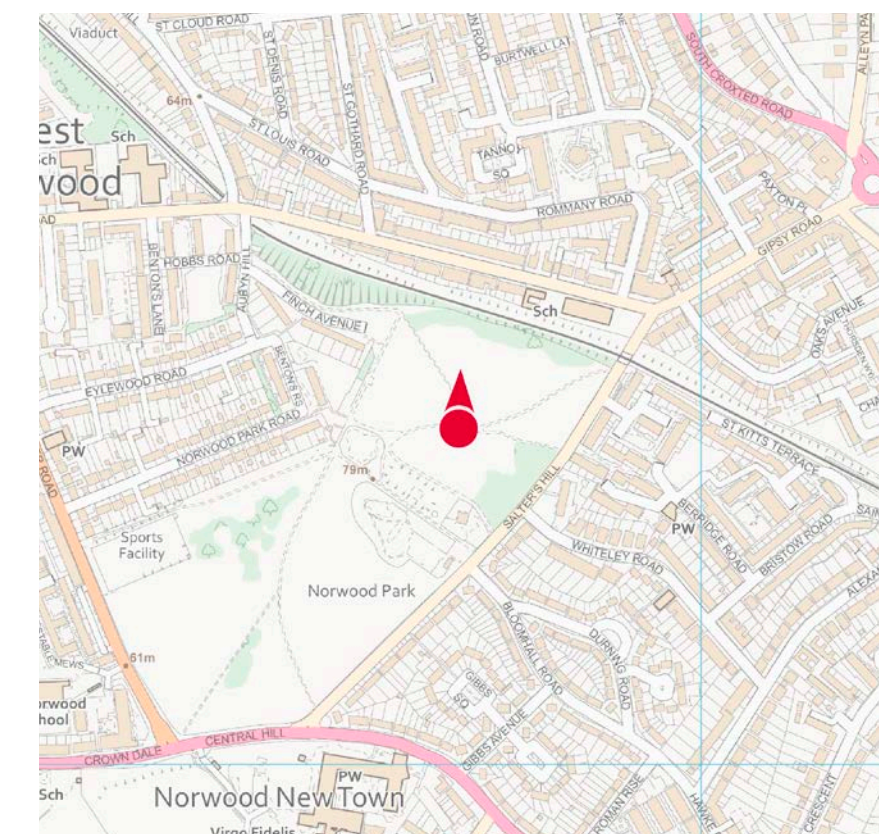
Location Reference
P2

Camera Location

National Grid Reference 532734.0E 171368.0N [Estimated]
Camera height 76.60m AOD
Looking at The City of London
Bearing 1.9°, distance 9.8km

Photography Details

Height of camera 1.60m above ground
Date of photograph 09/10/2020
Time of photograph 12:00
NIKON Z 7 DSLR
Lens 70mm



d14 Gipsy Hill



View Definition

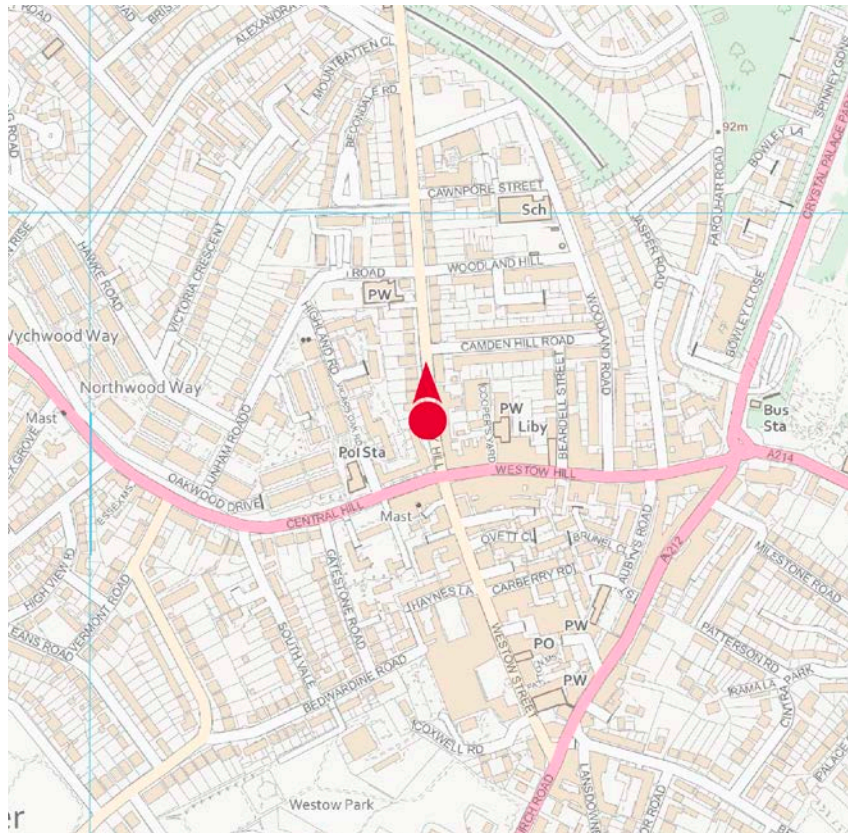
Authority
London Borough of Lambeth

Policy Document
Draft Local Views SPD [September 2020]

Location Reference
P3

Camera Location
National Grid Reference 533370.0E 170773.0N [Estimated]
Camera height 107.60m AOD
Looking at The City of London
Bearing 358.3°, distance 10.5km

Photography Details
Height of camera 1.60m above ground
Date of photograph 27/05/2023
Time of photograph 14:23
NIKON Z 7 DSLR
Lens 70mm





Existing prospect



Future baseline (including consented schemes)



Indicative envelope A



Indicative envelope B

View Definition

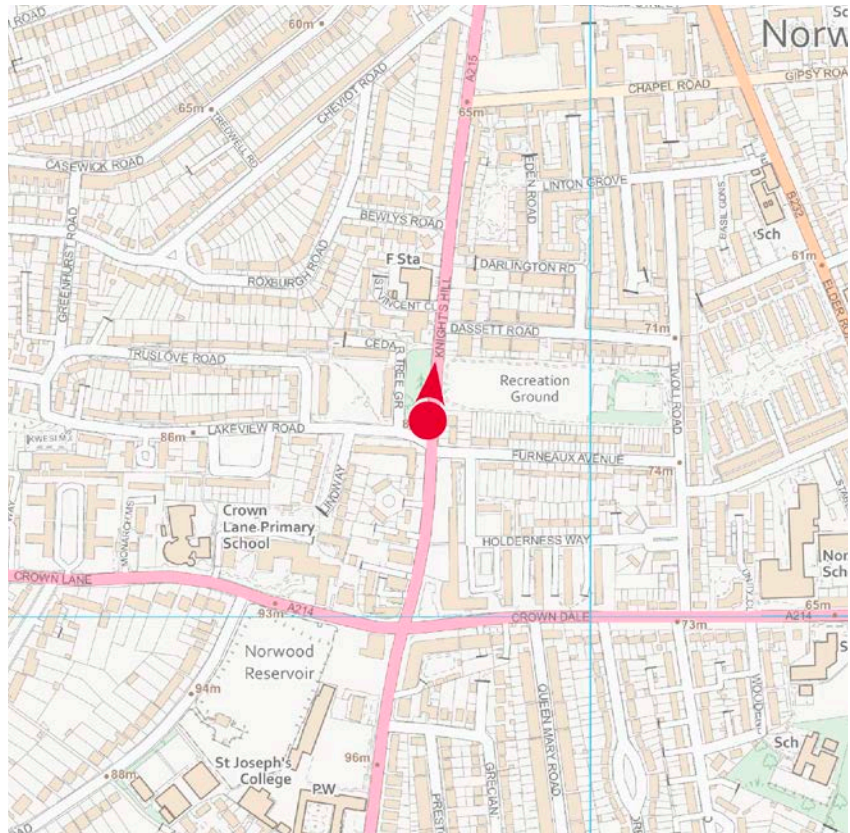
Authority
London Borough of Lambeth

Policy Document
Draft Local Views SPD [September 2020]

Location Reference
P4

Camera Location
National Grid Reference 531822.4E 171214.3N [Estimated]
Camera height 86.60m AOD
Looking at The City of London
Bearing 7.4°, distance 9.9km

Photography Details
Height of camera 1.60m above ground
Date of photograph 27/05/2023
Time of photograph 14:59
NIKON Z 7 DSLR
Lens 70mm




d16 One Tree Hill - toward St Paul's Cathedral




Existing prospect



Future baseline (including consented schemes)



Indicative envelope A



Indicative envelope B

View Definition

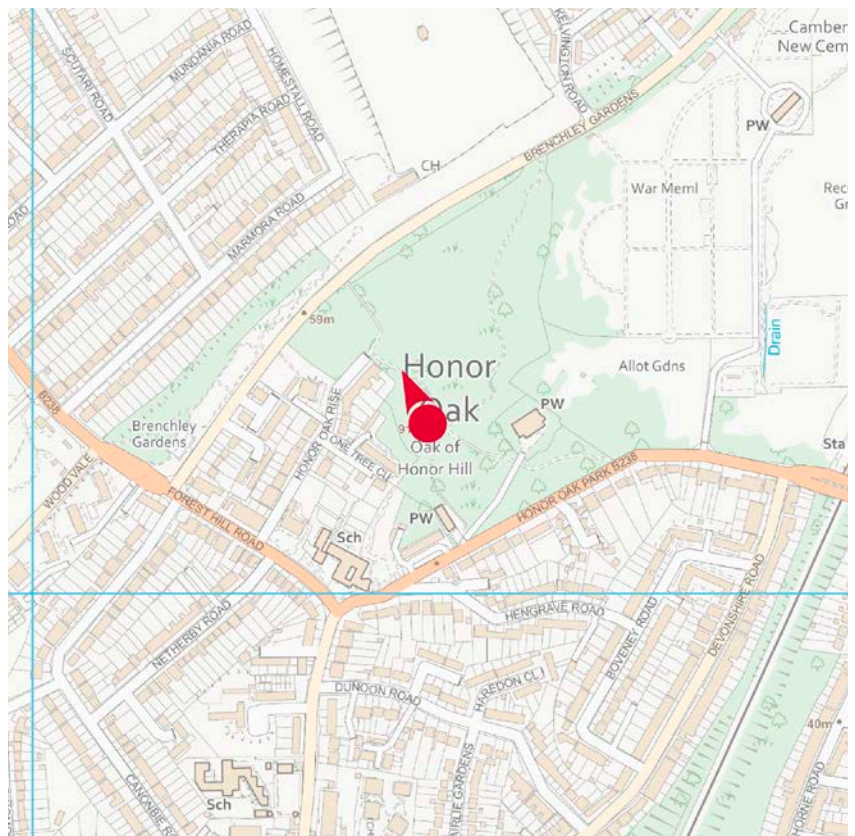
Authority
London Borough of Southwark

Policy Document
The Southwark Plan | Annex 1: Borough Views [February 2022]


Location Reference
V1

Camera Location
National Grid Reference 535432.5E 174185.9N [Estimated]
Camera height 92.30m AOD
Looking at The City of London
Bearing 334.2°, distance 7.7km

Photography Details
Height of camera 1.60m above ground
Date of photograph 17/01/2022
Time of photograph 11:10
Canon EOS 5D Mark IV DSLR
Lens 70mm



d17 King's Stairs Gardens - toward Tower Bridge



View Definition

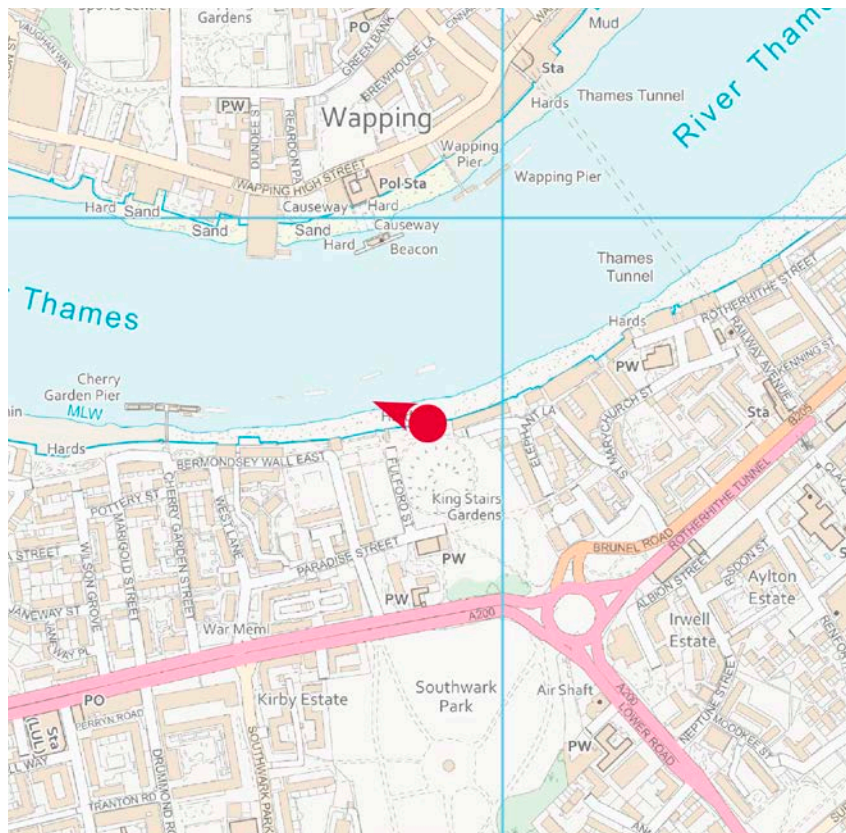
Authority
London Borough of Southwark

Policy Document
The Southwark Plan | Annex 1: Borough Views [February 2022]

Location Reference
V5

Camera Location
National Grid Reference 534917.5E 179775.4N [Estimated]
Camera height 6.98m AOD
Looking at The City of London
Bearing 291.8°, distance 3.2km

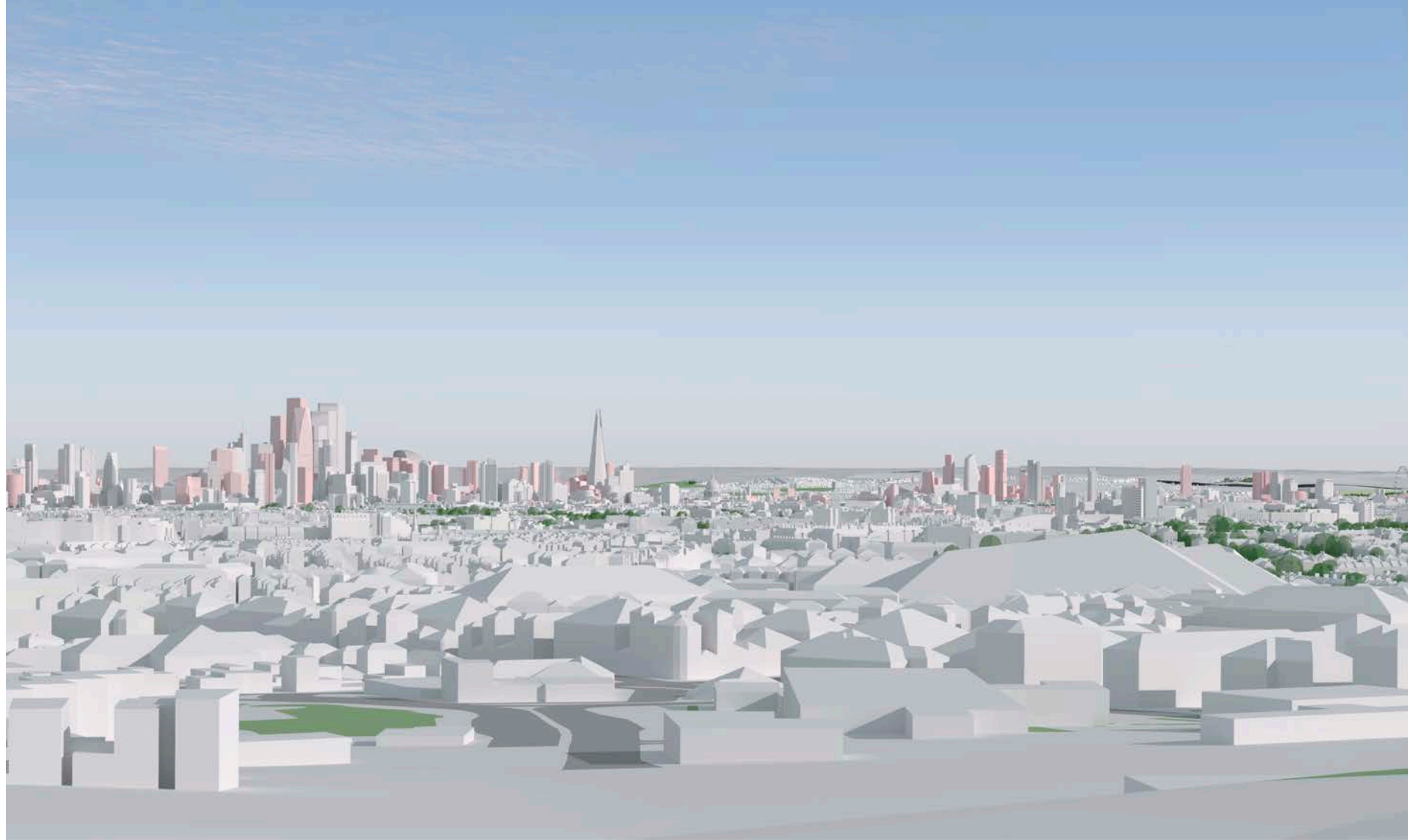
Photography Details
Height of camera 1.60m above ground
Date of photograph 02/02/2022
Time of photograph 10:42
Canon EOS 5D Mark IV DSLR
Lens 24mm



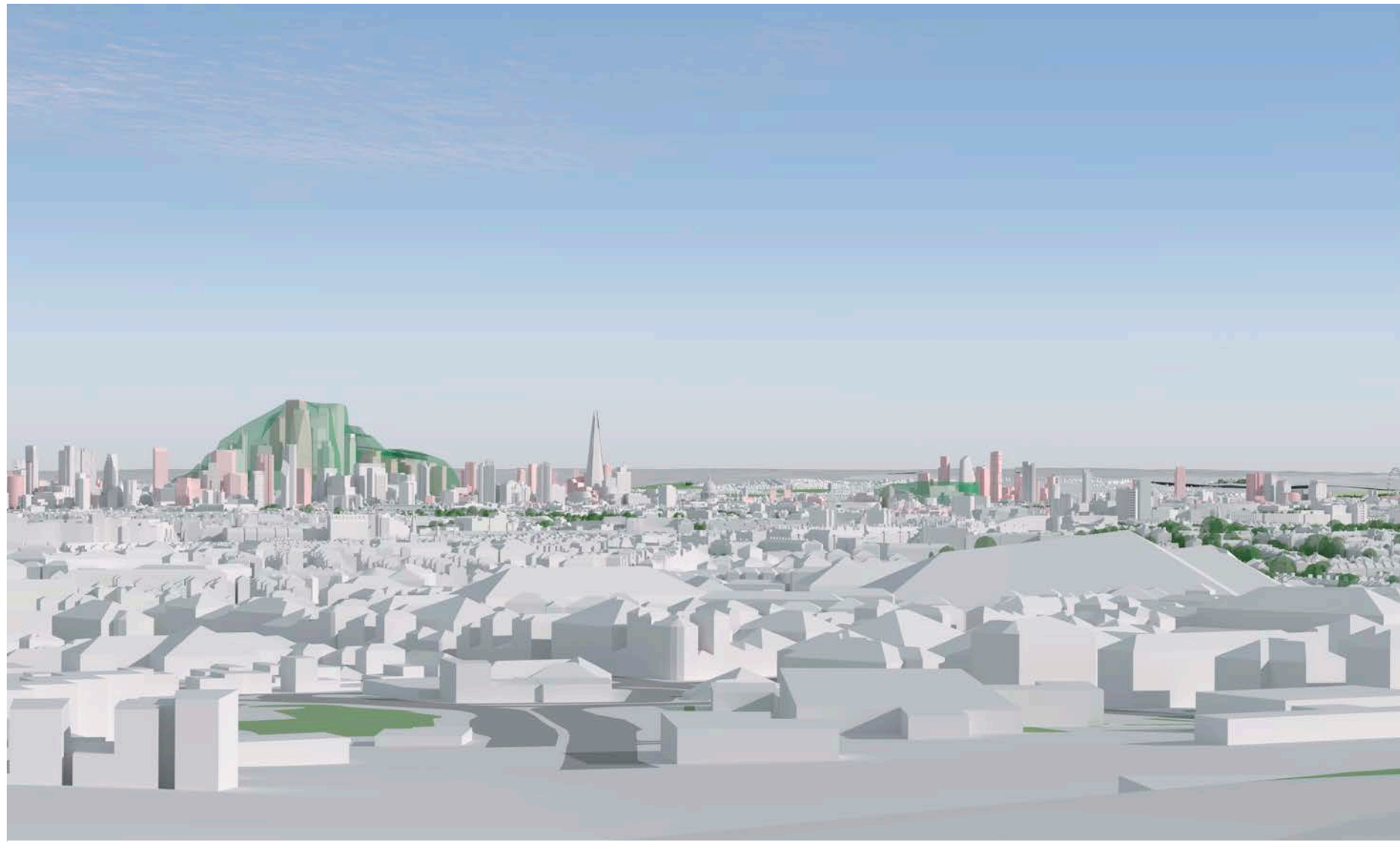
d18 Archway Bridge - toward St Paul's Cathedral



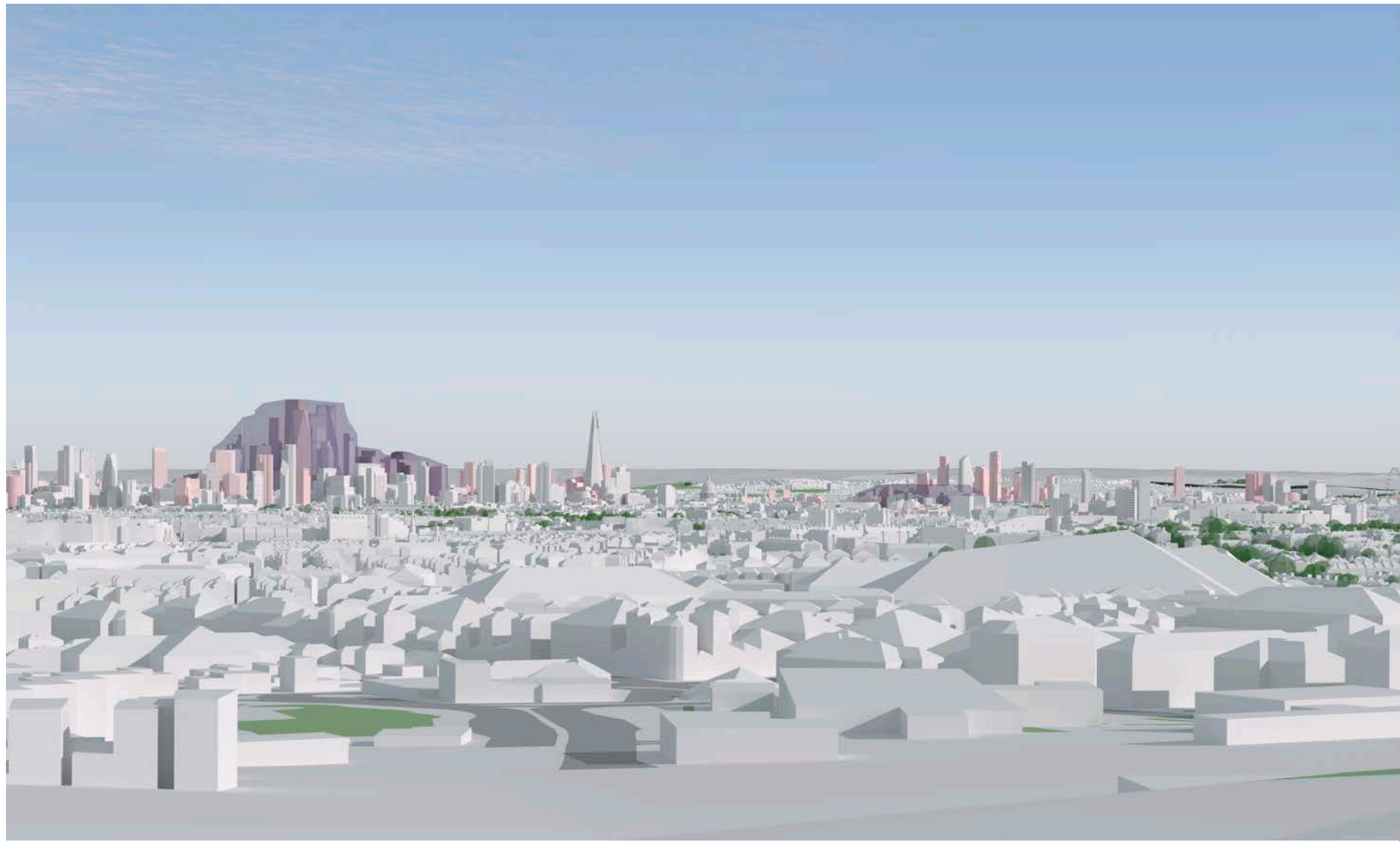
Existing prospect



Future baseline (including consented schemes)



Indicative envelope A



Indicative envelope B

View Definition

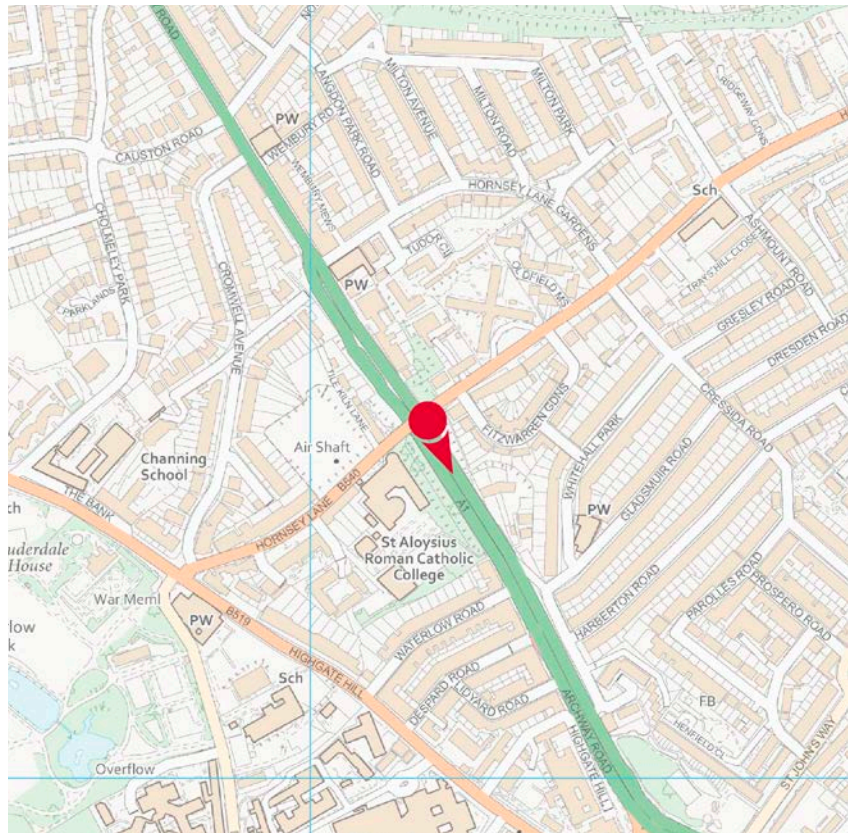
Authority
London Borough of Islington

Policy Document
Development Management Policies [2023]

Location Reference
LV5

Camera Location
National Grid Reference 529128.4E 187391.9N [Estimated]
Camera height 101.93m AOD
Looking at The City of London
Bearing 154.8°, distance 6.9km

Photography Details
Height of camera 1.60m above ground
Date of photograph 07/08/2016
Time of photograph 18:01
Canon EOS 5D Mark III DSLR
Lens 70mm



d19 Dartmouth Park Hill - toward St Paul's Cathedral



Existing prospect



Future baseline (including consented schemes)



Indicative envelope A



Indicative envelope B

View Definition

Authority
London Borough of Islington

Policy Document
Development Management Policies [2023]

Location Reference
LV7

Camera Location
National Grid Reference 528979.0E 186219.2N [Estimated]
Camera height 67.25m AOD
Looking at The City of London
Bearing 154.1°, distance 5.9km

Photography Details

Height of camera 1.60m above ground
Date of photograph 15/08/2016
Time of photograph 17:35
na
Lens na

