

c13 Thames side at Tate Modern - axial to St Paul's Cathedral

ED-HTB10



View Definition

Authority

Mayor of London

Policy Document

London View Management Framework [March 2012]

Location Reference

13B.1

Camera Location

National Grid Reference 532110.6E 180548.6N [Estimated]

Camera height 6.58m AOD

Looking at The Central Cluster

Bearing 65.2°, distance 1.4km

Photography Details

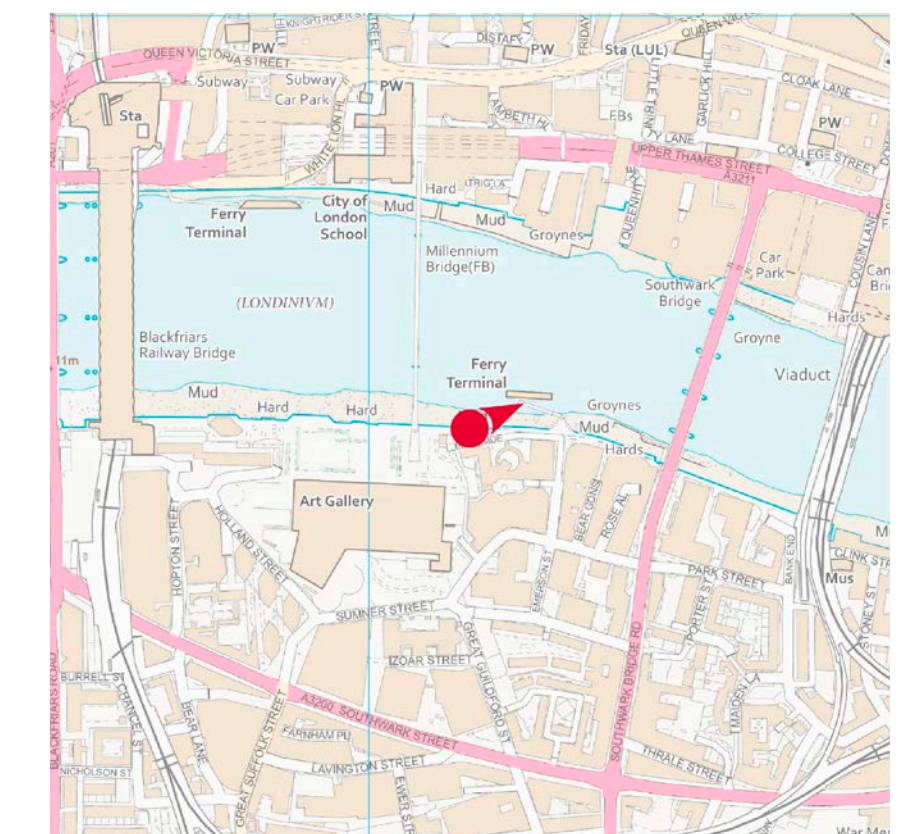
Height of camera 1.60m above ground

Date of photograph 07/09/2023

Time of photograph 13:59

NIKON Z 7 DSLR

Lens 24mm



c14 Millennium Bridge - close to the Southwark landing



View Definition

Authority

Mayor of London

Policy Document

London View Management Framework [March 2012]

Location Reference

13A.1

Camera Location

National Grid Reference 532051.5E 180619.3N [Estimated]

Camera height 14.38m AOD

Looking at The Central Cluster

Bearing 68.9°, distance 1.4km

Photography Details

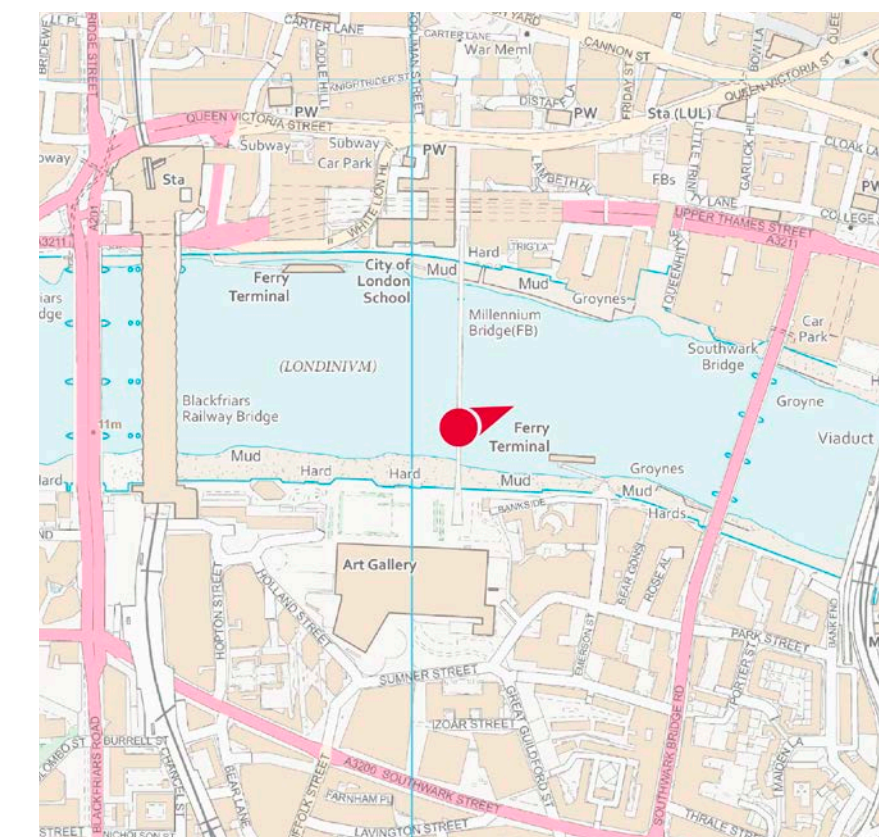
Height of camera 1.60m above ground

Date of photograph 07/09/2023

Time of photograph 13:38

NIKON Z 7 DSLR

Lens 24mm



c15 The South Bank: Gabriel's Wharf viewing platform - centre of north east rail



Existing prospect



Future baseline (including consented schemes)



Indicative envelope A



Indicative envelope B

View Definition

Authority

Mayor of London

Policy Document

London View Management Framework [March 2012]

Location Reference

16B.2

Camera Location

National Grid Reference 531202.7E 180528.7N [Estimated]

Camera height 6.95m AOD

Looking at The Central Cluster

Bearing 54.3°, distance 2.2km

Photography Details

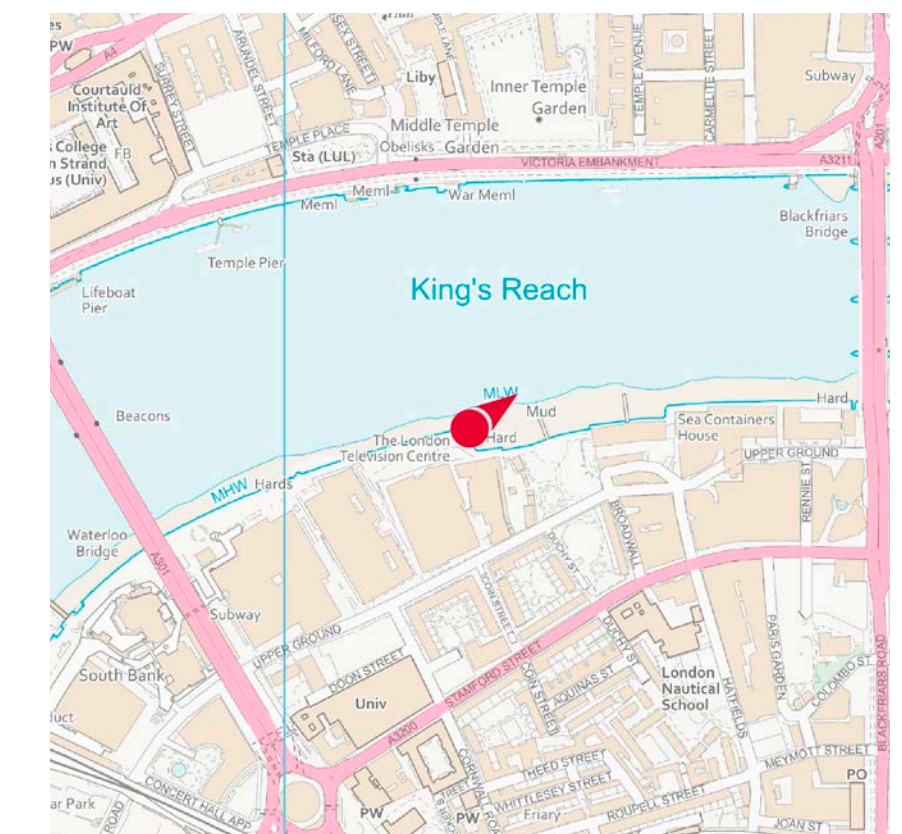
Height of camera 1.60m above ground

Date of photograph 20/06/2022

Time of photograph 15:37

Canon EOS 5D Mark IV DSLR

Lens 24mm



c16 The Queen's Walk at the Royal National Theatre - looking NE



Existing prospect



Future baseline (including consented schemes)



Indicative envelope A



Indicative envelope B

View Definition

Authority

Mayor of London

Policy Document

London View Management Framework [March 2012]

Location Reference

16A.1

Camera Location

National Grid Reference 530931.0E 180441.6N [Estimated]

Camera height 6.82m AOD

Looking at The Central Cluster

Bearing 30.1°, distance 2.5km

Photography Details

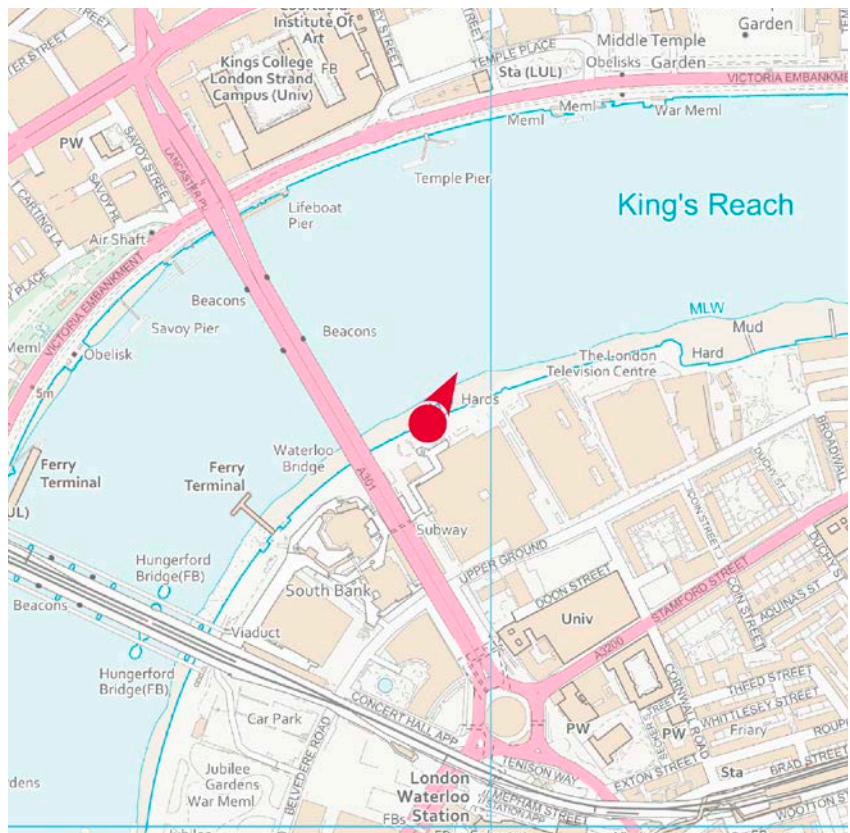
Height of camera 1.60m above ground

Date of photograph 18/03/2022

Time of photograph 15:06

Canon EOS 5D Mark IV DSLR

Lens 24mm



c17 Waterloo Bridge: downstream - at the centre of the bridge



Existing prospect



Future baseline (including consented schemes)



Indicative envelope A



Indicative envelope B

View Definition

Authority

Mayor of London

Policy Document

London View Management Framework [March 2012]

Location Reference

15B.2

Camera Location

National Grid Reference 530792.2E 180535.6N [Estimated]

Camera height 16.61m AOD

Looking at The Central Cluster

Bearing 64.4°, distance 2.6km

Photography Details

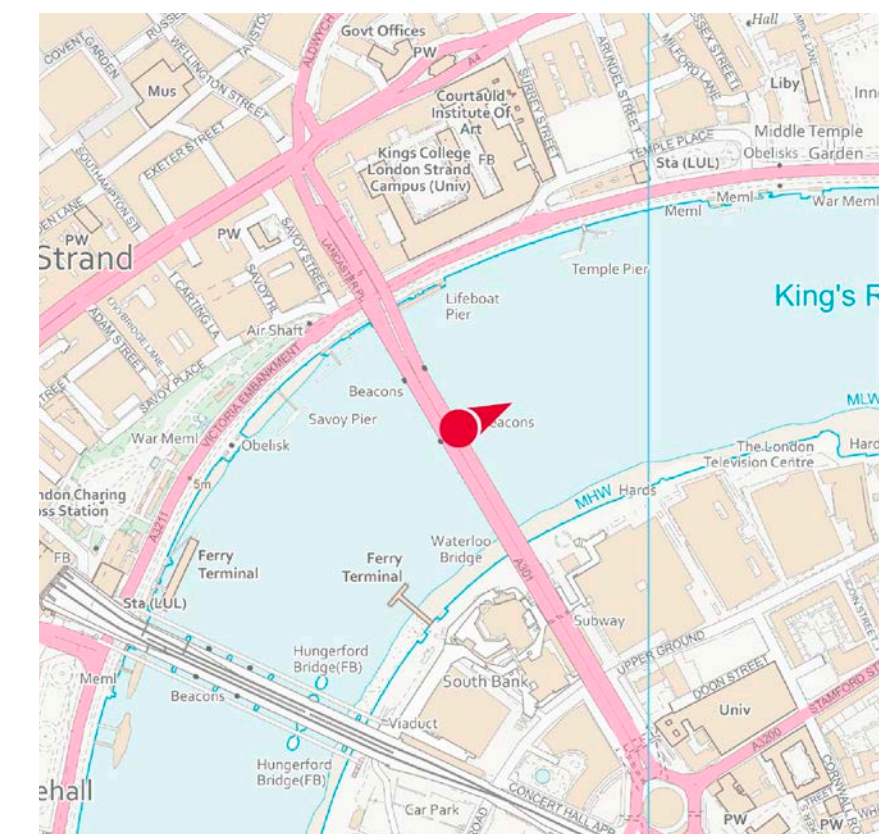
Height of camera 1.60m above ground

Date of photograph 18/10/2022

Time of photograph 15:24

Canon EOS SDS R DSLR


Lens 24mm



c18 Waterloo Bridge: downstream - close to the Westminster bank



Existing prospect



Future baseline (including consented schemes)



Indicative envelope A



Indicative envelope B

View Definition

Authority

Mayor of London

Policy Document

London View Management Framework [March 2012]

Location Reference

15B.1

Camera Location

National Grid Reference 530723.6E 180651.2N [Estimated]

Camera height 16.46m AOD

Looking at The Central Cluster

Bearing 69.9°, distance 2.6km

Photography Details

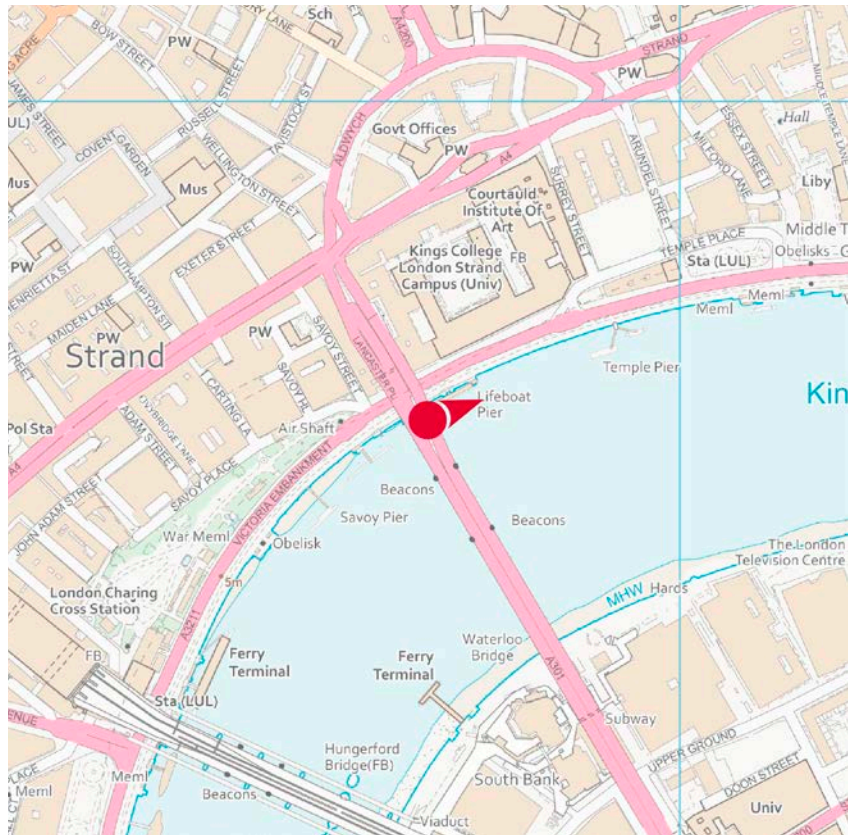
Height of camera 1.60m above ground

Date of photograph 18/10/2022


Time of photograph 15:03

Canon EOS SDS R DSLR

Lens 24mm



c19 Golden Jubilee/Hungerford Footbridges: downstream - crossing the Westminster bank



View Definition

Authority

Mayor of London

Policy Document

London View Management Framework [March 2012]

Location Reference

17B.1

Camera Location

National Grid Reference 530470.6E 180325.7N [Estimated]

Camera height 13.58m AOD

Looking at The Central Cluster

Bearing 62.3°, distance 3.0km

Photography Details

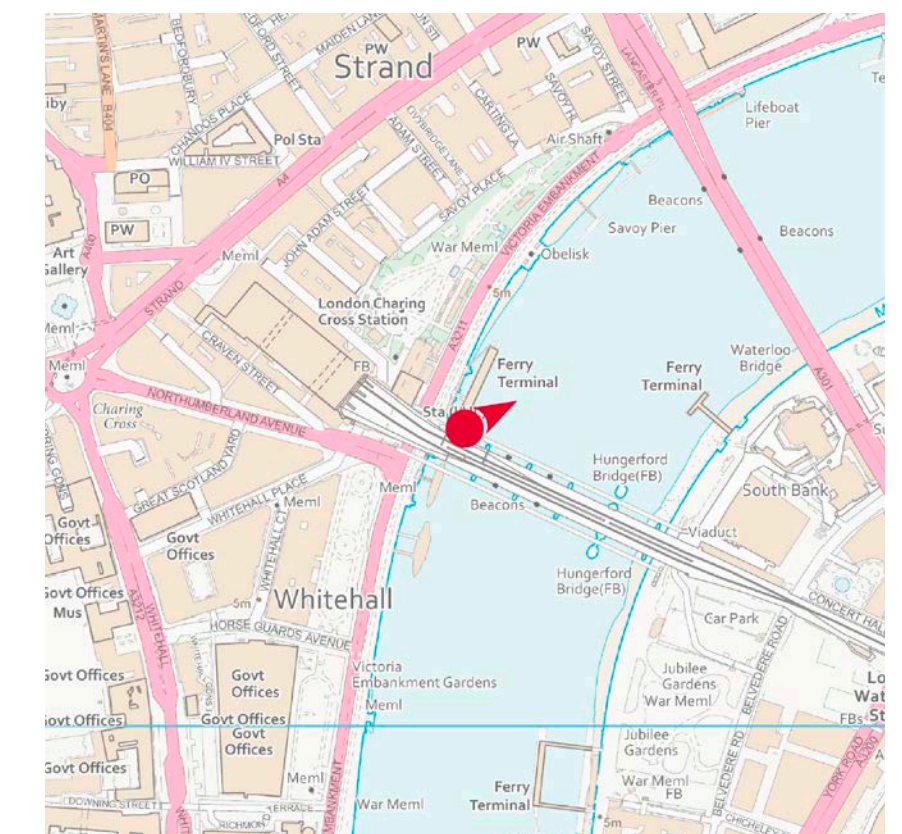
Height of camera 1.60m above ground

Date of photograph 20/06/2022

Time of photograph 17:57

Canon EOS 5D Mark IV DSLR

Lens 24mm



c20 Golden Jubilee/Hungerford Footbridges: downstream - close to the Westminster bank



Existing prospect



Future baseline (including consented schemes)



Indicative envelope A



Indicative envelope B

View Definition

Authority

Mayor of London

Policy Document

London View Management Framework [March 2012]

Location Reference

17B.2

Camera Location

National Grid Reference 530521.7E 180301.9N [Estimated]

Camera height 13.64m AOD

Looking at The Central Cluster

Bearing 61.1°, distance 2.9km

Photography Details

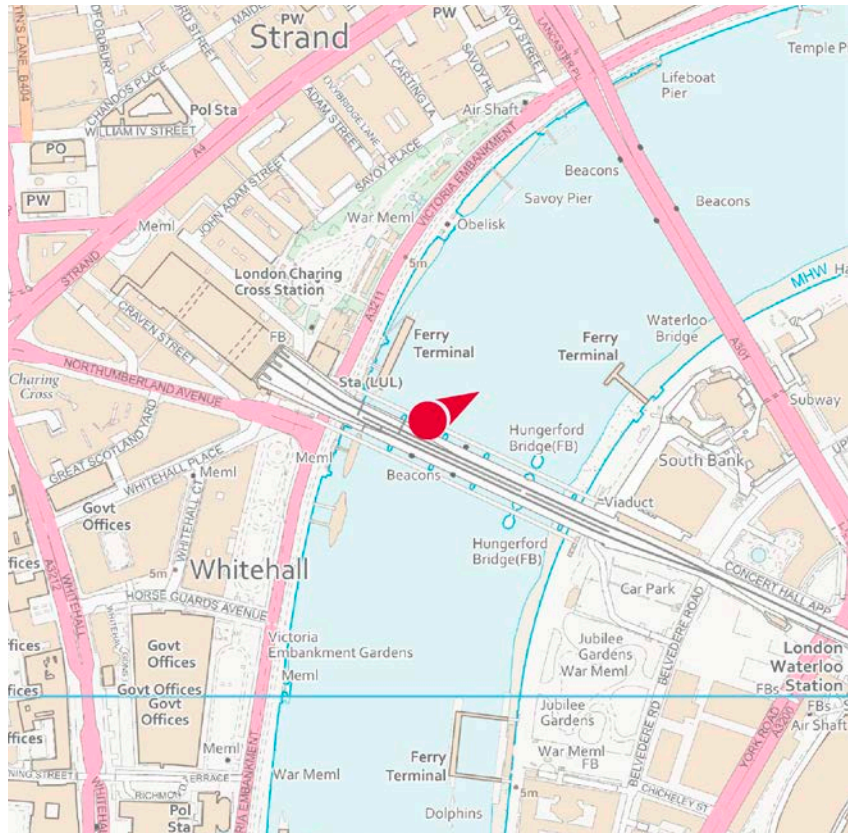
Height of camera 1.60m above ground

Date of photograph 20/06/2022

Time of photograph 17:51

Canon EOS 5D Mark IV DSLR

Lens 24mm




c21 Victoria Embankment: between Westminster and Hungerford Bridges - axial to County Hall




Existing prospect



Future baseline (including consented schemes)



Indicative envelope A



Indicative envelope B

View Definition

Authority

Mayor of London

Policy Document

London View Management Framework [March 2012]

Location Reference

20A.1

Camera Location

National Grid Reference 530332.4E 179824.7N [Estimated]

Camera height 7.40m AOD

Looking at The Central Cluster

Bearing 54.9°, distance 3.3km

Photography Details

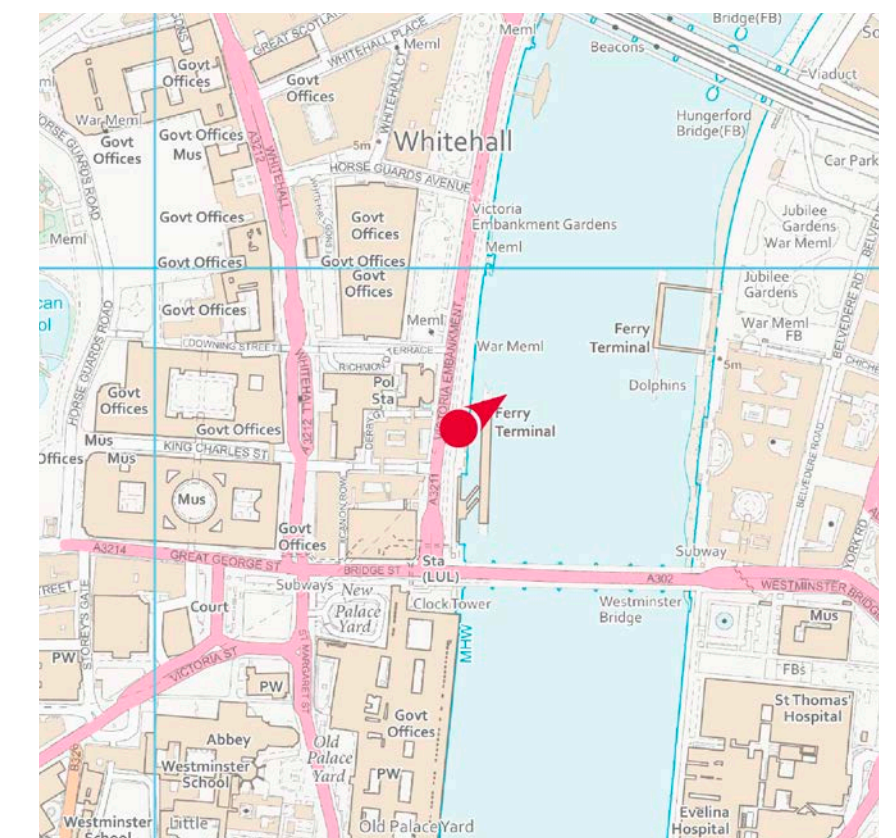
Height of camera 1.60m above ground

Date of photograph 18/03/2022




Time of photograph 15:51

Canon EOS 5D Mark IV DSLR

Lens 24mm



c22 Westminster Bridge: downstream - at the Westminster bank



View Definition

Authority
Mayor of London

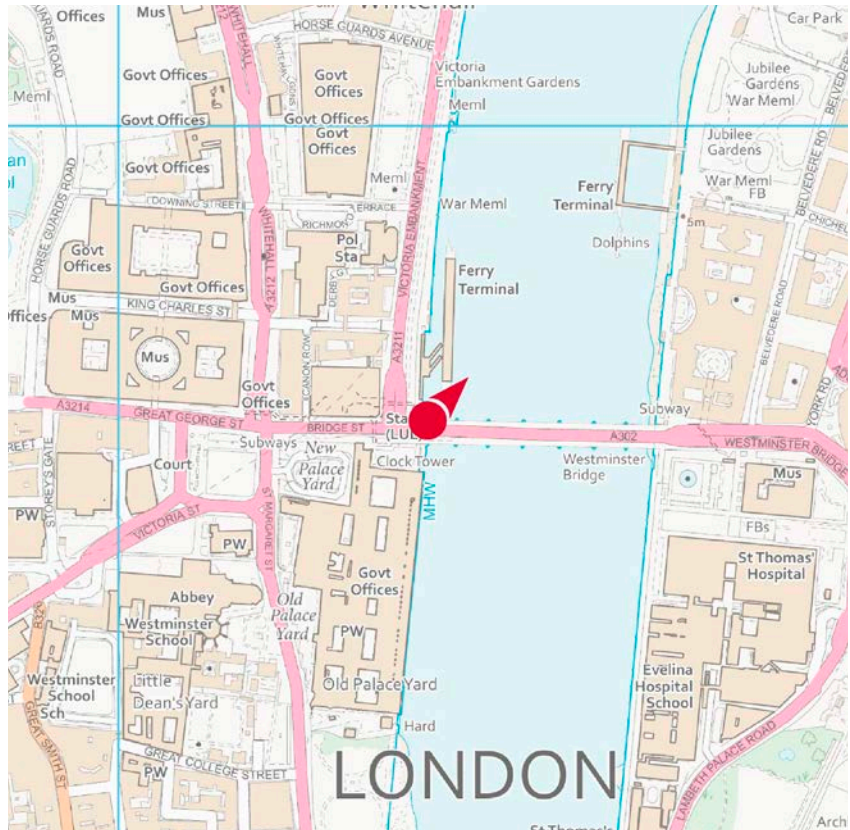
Policy Document
London View Management Framework [March 2012]

Location Reference
18B.1


Camera Location
National Grid Reference 530339.0E 179677.9N [Estimated]
Camera height 10.36m AOD
Looking at The Central Cluster
Bearing 43.2°, distance 3.3km

Photography Details

Height of camera 1.60m above ground
Date of photograph 18/03/2022
Time of photograph 16:02
Canon EOS 5D Mark IV DSLR
Lens 24mm



c23 Lambeth Bridge: downstream - at the centre of the bridge



View Definition

Authority

Mayor of London

Policy Document

London View Management Framework [March 2012]

Location Reference

19A.1

Camera Location

National Grid Reference 530382.3E 178970.2N [Estimated]

Camera height 13.18m AOD

Looking at The Central Cluster

Bearing 36.2°, distance 3.7km

Photography Details

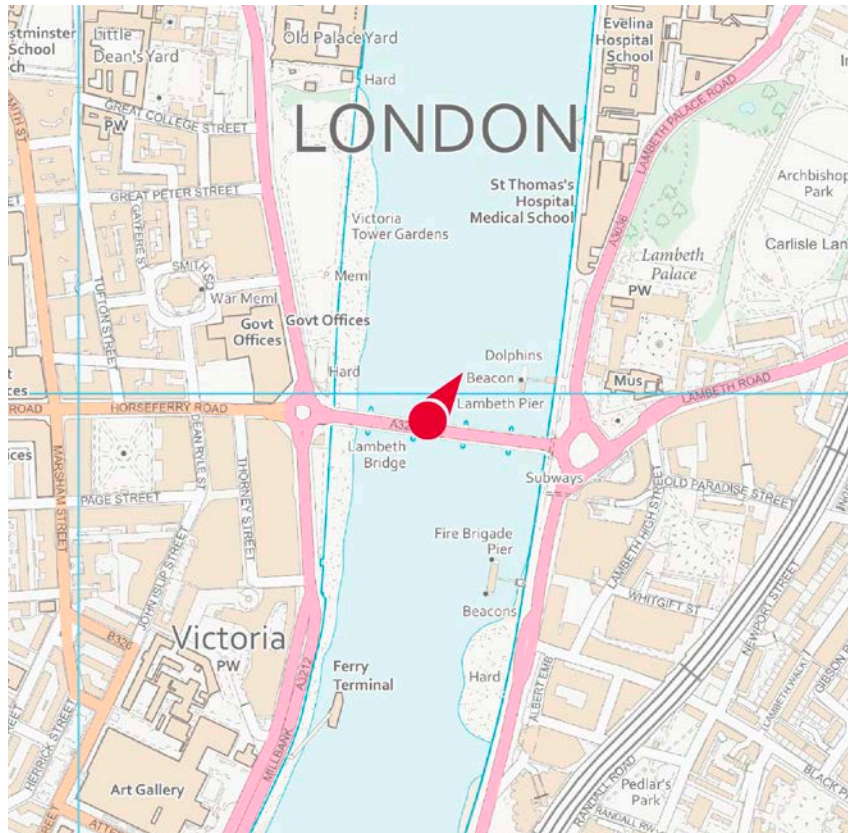
Height of camera 1.60m above ground

Date of photograph 02/12/2021

Time of photograph 11:59

Canon EOS 5D Mark IV DSLR

Lens 24mm



c24 Lambeth Bridge: downstream - close to the Lambeth Bank



Existing prospect



Future baseline (including consented schemes)



Indicative envelope A



Indicative envelope B

View Definition

Authority

Mayor of London

Policy Document

London View Management Framework [March 2012]

Location Reference

19A.2

Camera Location

National Grid Reference 530508.9E 178952.1N [Estimated]

Camera height 9.68m AOD

Looking at The Central Cluster

Bearing 16.0°, distance 3.6km

Photography Details

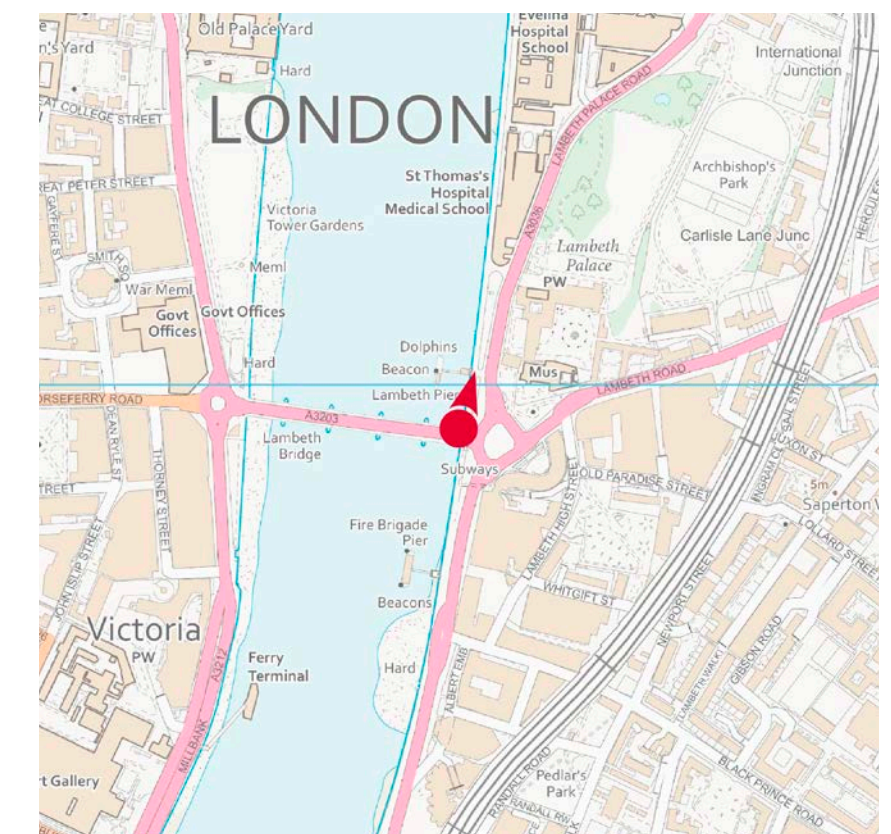
Height of camera 1.60m above ground

Date of photograph 11/10/2020





Time of photograph 15:19

Canon EOS 5D Mark IV DSLR

Lens 24mm



c25 St James' Park Bridge - at the centre of the bridge | LVMF 26A.1



View Definition

Authority

Mayor of London

Policy Document

London View Management Framework [March 2012]

Location Reference

26A.1

Camera Location

National Grid Reference 529529.4E 179798.8N

Camera height 4.70m AOD

Looking at The Central Cluster

Bearing 67.5°, distance 4.0km

Photography Details

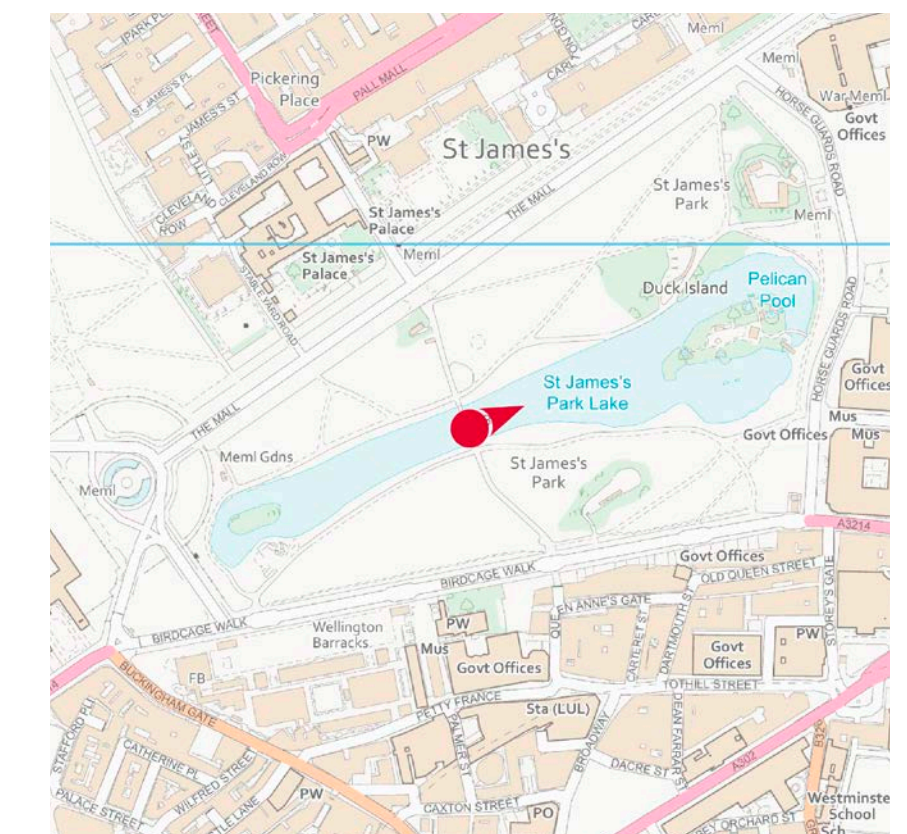
Height of camera 1.60m above ground

Date of photograph 02/12/2021



Time of photograph 13:09

Canon EOS 5D Mark IV DSLR

Lens 50mm



c26 St James' Park Bridge - north



View Definition

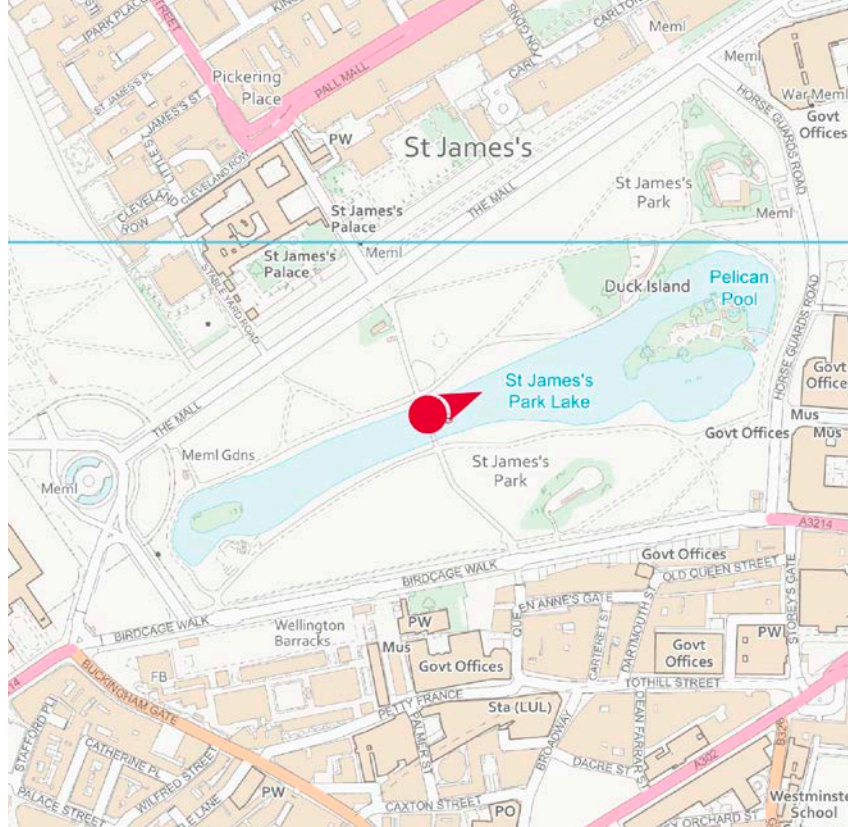
Authority
City of Westminster

Policy Document
Metropolitan Views Draft SPD [October 2007]




Location Reference
V34n

Camera Location
National Grid Reference 529525.0E 179812.3N
Camera height 4.70m AOD
Looking at The Central Cluster
Bearing 67.7°, distance 4.0km

Photography Details
Height of camera 1.60m above ground
Date of photograph 02/12/2021
Time of photograph 13:24
Canon EOS 5D Mark IV DSLR
Lens 50mm



c27 St James' Park Bridge - south



View Definition

Authority

City of Westminster

Policy Document

Metropolitan Views Draft SPD [October 2007]

Location Reference

V34s

Camera Location

National Grid Reference 529532.0E 179792.1N [Estimated]

Camera height 4.70m AOD

Looking at The Central Cluster

Bearing 67.0°, distance 4.0km

Photography Details

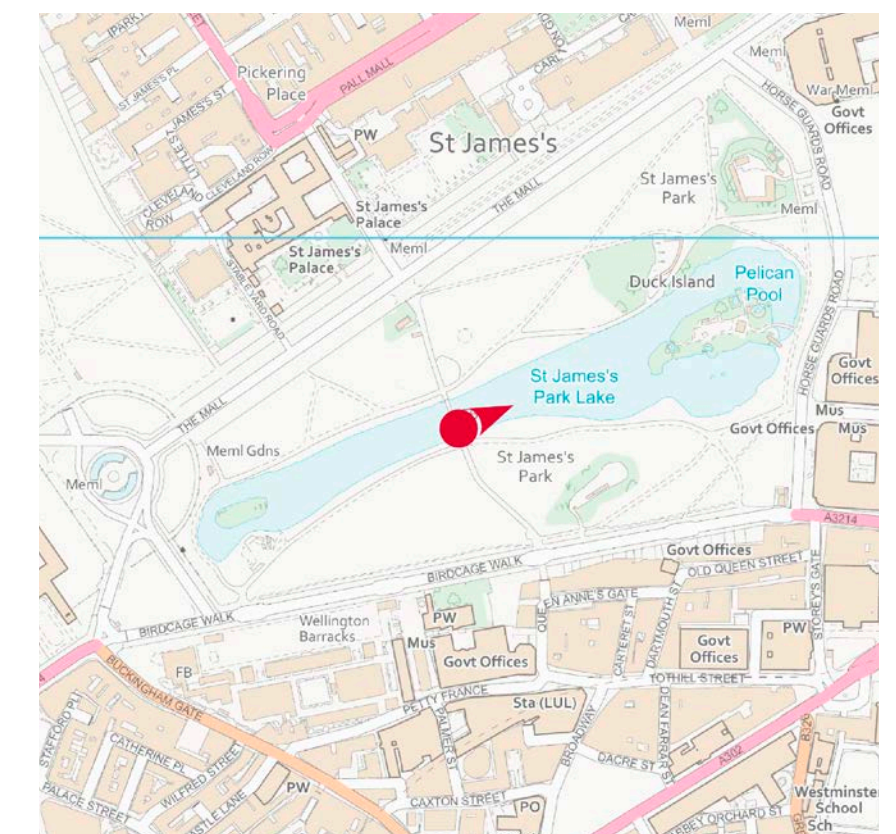
Height of camera 1.60m above ground

Date of photograph 02/12/2021

Time of photograph 13:04

Canon EOS 5D Mark IV DSLR

Lens 50mm




c28 The Queen's Walk at London Bridge - toward St Magnus the Martyr




Existing prospect



Future baseline (including consented schemes)



Indicative envelope A



Indicative envelope B

View Definition

Authority

City of London

Policy Document

Monument Views Study [December 2020]

Location Reference

SV4

Camera Location

National Grid Reference 532858.5E 180375.9N [Estimated]

Camera height 6.55m AOD

Looking at The Central Cluster

Bearing 12.1°, distance 0.9km

Photography Details

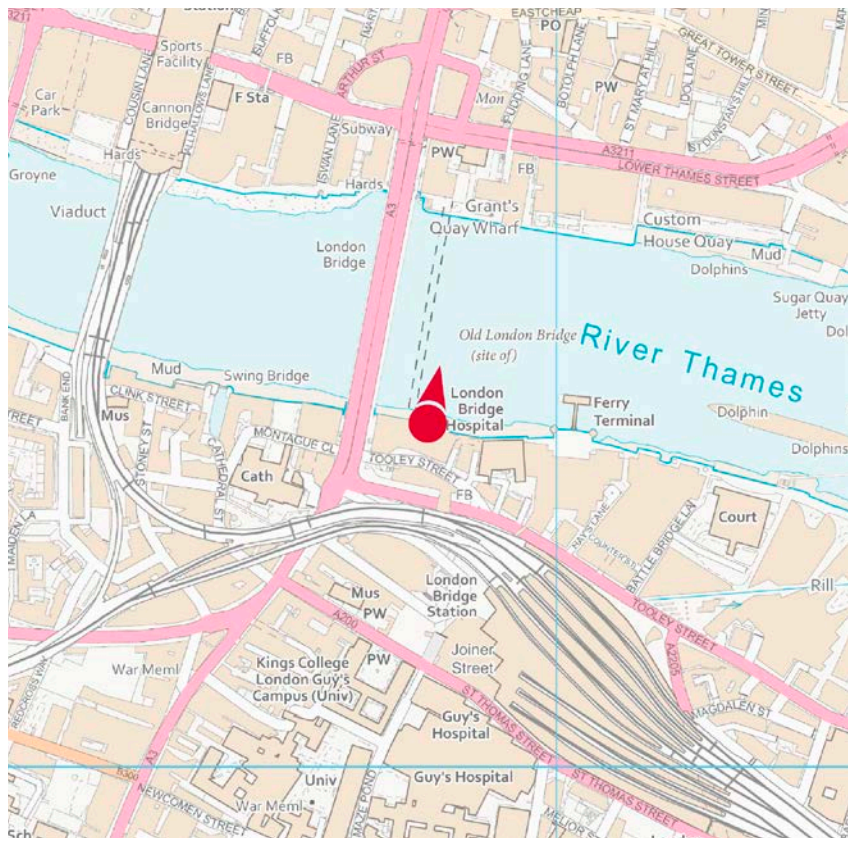
Height of camera 1.60m above ground

Date of photograph 04/07/2022

Time of photograph 10:51

Canon EOS 5D Mark IV DSLR

Lens 24mm



c29 Southbank: orientation plaque - looking NE



View Definition

Authority

City of London

Policy Document

St Paul's Heights Study [April 2015]

Location Reference

S4

Camera Location

National Grid Reference 531932.4E 180560.9N [Estimated]

Camera height 6.60m AOD

Looking at The Central Cluster

Bearing 60.2°, distance 1.5km

Photography Details

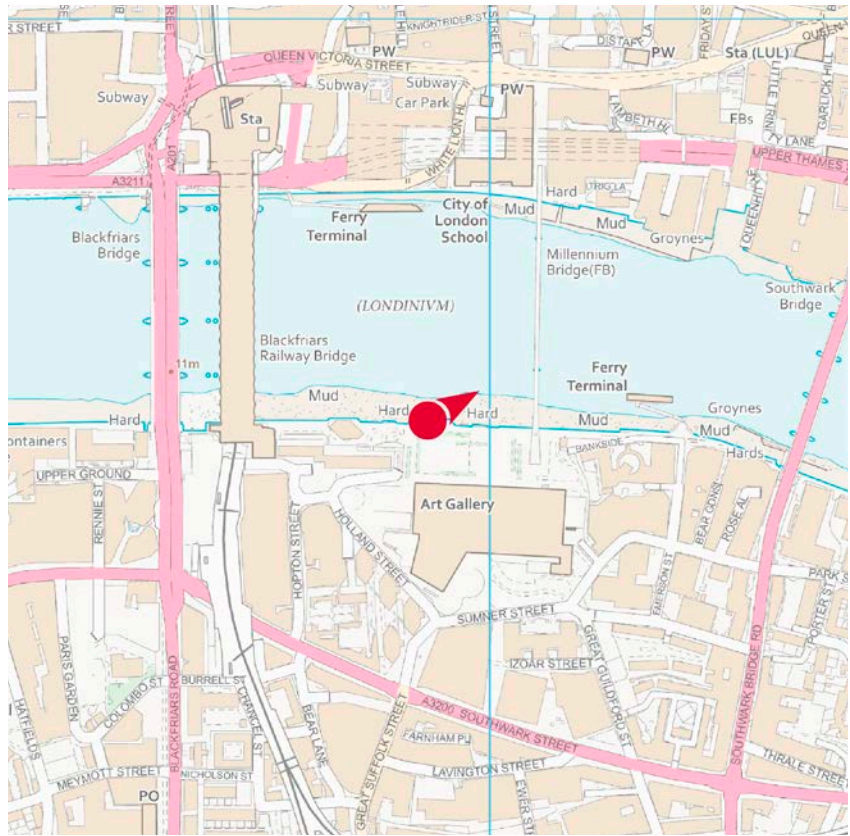
Height of camera 1.60m above ground

Date of photograph 07/09/2023

Time of photograph 14:18

NIKON Z 7 DSLR


Lens 24mm




c30 Oxo Wharf - east of jetty




Existing prospect



Future baseline (including consented schemes)



Indicative envelope A



Indicative envelope B

View Definition

Authority

City of London

Policy Document

St Paul's Heights Study [April 2015]

Location Reference

SW14

Camera Location

National Grid Reference 531384.4E 180537.1N [Estimated]

Camera height 6.18m AOD

Looking at The Central Cluster

Bearing 48.7°, distance 2.0km

Photography Details

Height of camera 1.60m above ground

Date of photograph 09/09/2023

Time of photograph 15:09

NIKON Z 7 DSLR

Lens 24mm

