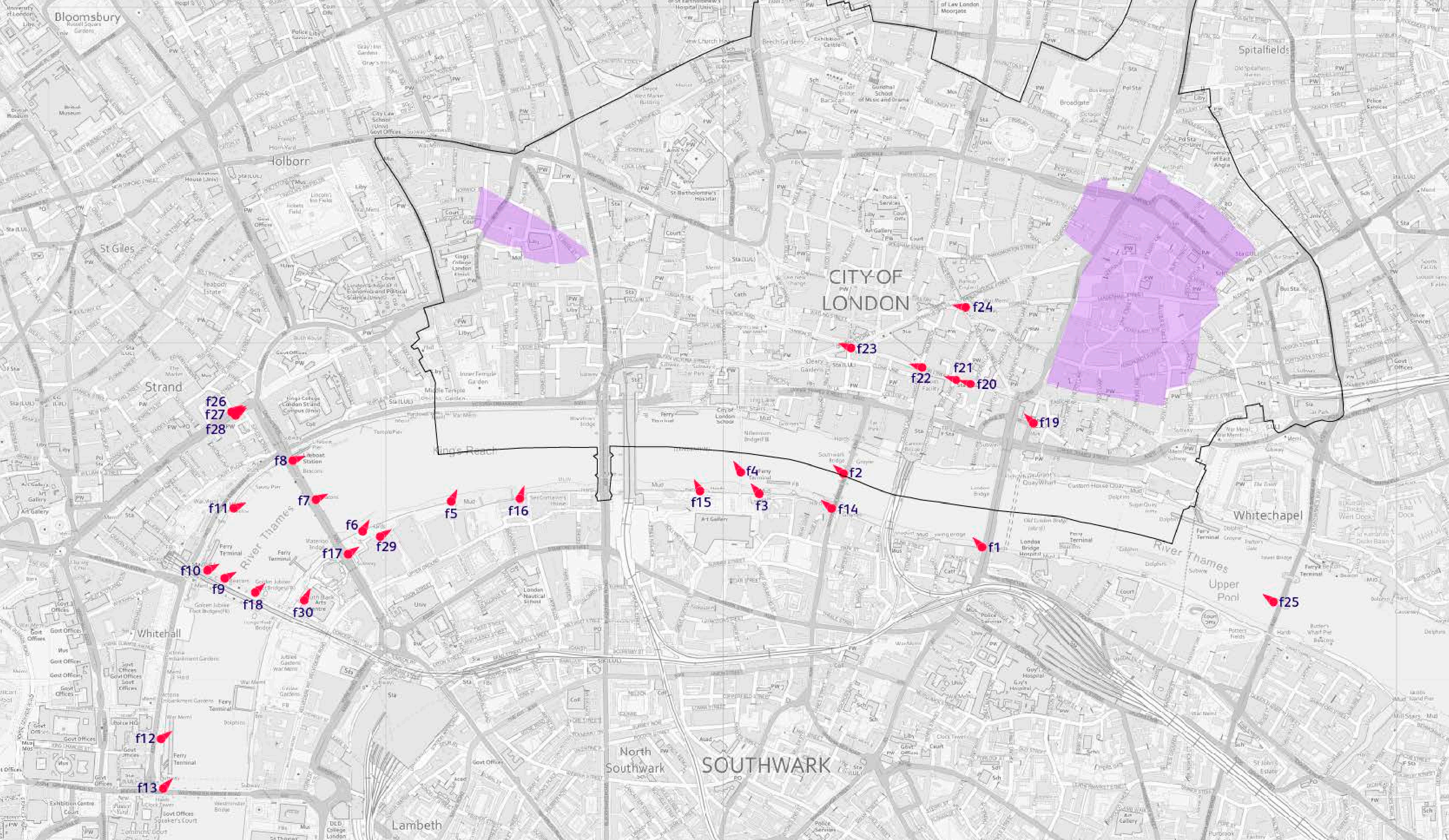




View	Description	Easting	Northing	Height [AOD]	Photo date/time	Looking toward
f1	London Bridge: upstream - crossing the Southwark bank	532769.2	180394.3	14.60	20/06/2022 10:32	Fleet Valley/Holborn
f2	Southwark Bridge: upstream - at the centre of the bridge	532357.5	180612.7	14.70	20/06/2022 09:32	Fleet Valley/Holborn
f3	Thames side at Tate Modern - axial to St Paul's Cathedral	532108.1	180552.4	6.58	07/09/2023 13:55	Fleet Valley/Holborn
f4	Millennium Bridge - close to the Southwark landing	532053.2	180616.6	15.98	07/09/2023 13:40	Fleet Valley/Holborn
f5	The South Bank: Gabriel's Wharf viewing platform - centre of north rail	531193.8	180530.4	6.93	23/03/2020 15:32	Fleet Valley/Holborn
f6	The Queen's Walk at the Royal National Theatre - looking NE	530931.0	180441.6	6.82	18/03/2022 15:06	Fleet Valley/Holborn
f7	Waterloo Bridge: downstream - at the centre of the bridge	530792.2	180535.6	16.61	18/10/2022 15:24	Fleet Valley/Holborn
f8	Waterloo Bridge: downstream - close to the Westminster bank	530723.6	180651.2	16.46	18/10/2022 15:03	Fleet Valley/Holborn
f9	Golden Jubilee/Hungerford Footbridges: downstream - close to the Westminster bank	530521.7	180301.9	13.64	20/06/2022 17:51	Fleet Valley/Holborn
f10	Golden Jubilee/Hungerford Footbridges: downstream - crossing the Westminster bank	530470.6	180325.7	13.58	20/06/2022 17:57	Fleet Valley/Holborn
f11	Victoria Embankment: between Waterloo and Hungerford Bridges - at Cleopatra's Needle	530548.3	180509.9	5.50	na	Fleet Valley/Holborn
f12	Victoria Embankment: between Westminster and Hungerford Bridges - axial to County Hall	530332.4	179824.7	7.40	18/03/2022 15:51	Fleet Valley/Holborn
f13	Westminster Bridge: downstream - at the Westminster bank	530339.0	179677.9	10.36	18/03/2022 16:02	Fleet Valley/Holborn
f14	Southwark Bridge - crossing the Southwark bank	532322.8	180509.2	12.57	20/06/2022 09:50	Fleet Valley/Holborn
f15	Southbank: orientation plaque - looking NW	531932.4	180560.9	6.60	07/09/2023 14:15	Fleet Valley/Holborn
f16	Oxo Wharf - east of jetty	531397.5	180538.4	6.27	09/09/2023 15:11	Fleet Valley/Holborn
f17	Waterloo Bridge downstream - overlooking terraces of RNT	530888.1	180373.5	16.20	15/07/2022 13:22	Fleet Valley/Holborn
f18	Hungerford Footbridges: downstream - southern orientation plaque	530612.1	180259.8	13.60	20/04/2020 14:32	Fleet Valley/Holborn
f19	The Monument looking north-west - to St Paul's Cathedral	532921.8	180762.4	60.99	26/04/2022 10:15	Fleet Valley/Holborn
f20	Cannon Street at Laurence Pountney Hill - opposite Abchurch Lane	532735.2	180878.9	15.40	13/06/2023 12:36	Fleet Valley/Holborn
f21	Cannon Street at Bush Lane	532692.8	180890.9	14.85	13/06/2023 12:20	Fleet Valley/Holborn
f22	Cannon Street at Walbrook	532591.1	180928.1	11.69	13/06/2023 11:56	Fleet Valley/Holborn
f23	Cannon Street at Garlick Hill	532380.5	180985.8	15.04	13/06/2023 11:24	Fleet Valley/Holborn
f24	Bank Junction - looking east along Cheapside	532720.7	181106.6	15.61	13/06/2023 13:10	Fleet Valley/Holborn
f25	Tower Bridge: upstream - the south bastion	533634.6	180231.6	15.73	07/09/2023 12:01	Fleet Valley/Holborn
f26	The Strand west, at Burleigh Street - north pavement	530542.1	180795.8	16.47	09/09/2023 13:46	Fleet Valley/Holborn
f27	The Strand west, at Burleigh Street - central island	530550.9	180791.9	16.61	09/09/2023 13:33	Fleet Valley/Holborn
f28	The Strand west, at Burleigh Street - south pavement	530553.9	180785.7	16.17	09/09/2023 13:39	Fleet Valley/Holborn
f29	National Theatre Terraces	530983.0	180425.5	22.91	03/04/2023 14:40	Fleet Valley/Holborn
f30	Royal Festival Hall Terrace - Centre of terrace	530757.5	180236.5	21.64	na	Fleet Valley/Holborn








f1 | London Bridge: upstream - crossing the Southwark bank




f2 | Southwark Bridge: upstream - at the centre of the bridge




f3 | Thames side at Tate Modern - axial to St Paul's Cathedral




f4 | Millennium Bridge - close to the Southwark landing




f5 | The South Bank: Gabriel's Wharf viewing platform - centre of north rail




f6 | The Queen's Walk at the Royal National Theatre - looking NE




f7 | Waterloo Bridge: downstream - at the centre of the bridge



f8 | Waterloo Bridge: downstream - close to the Westminster bank




f9 | Golden Jubilee/Hungerford Footbridges: downstream - close to the Westminster bank




f10 | Golden Jubilee/Hungerford Footbridges: downstream - crossing the Westminster bank




f11 | Victoria Embankment: between Waterloo and Hungerford Bridges - at Cleopatra's Needle




f12 | Victoria Embankment: between Westminster and Hungerford Bridges - axial to County Hall




f13 | Westminster Bridge: downstream - at the Westminster bank



f14 | Southwark Bridge - crossing the Southwark bank




f15 | Southbank: orientation plaque - looking NW



f16 | Oxo Wharf - east of jetty



f17 | Waterloo Bridge downstream - overlooking terraces of RNT



f18 | Hungerford Footbridges: downstream - southern orientation plaque



f19 | The Monument looking north-west - to St Paul's Cathedral



f20 | Cannon Street at Laurence Pountney Hill - opposite Abchurch Lane



f21 | Cannon Street at Bush Lane



f22 | Cannon Street at Walbrook



f23 | Cannon Street at Garlick Hill



f24 | Bank Junction - looking east along Cheapside





f25 | Tower Bridge: upstream - the south bastion




f26 | The Strand west, at Burleigh Street - north pavement



f27 | The Strand west, at Burleigh Street - central island



f28 | The Strand west, at Burleigh Street - south pavement



f29 | National Theatre Terraces



f30 | Royal Festival Hall Terrace - Centre of terrace



**f1** London Bridge: upstream - crossing the Southwark bank



Existing prospect



Future baseline (including consented schemes)



Indicative envelope A



Indicative envelope B

**View Definition**

**Authority**

Mayor of London

**Policy Document**

London View Management Framework [March 2012]

**Location Reference**

11A.1

**Camera Location**

National Grid Reference 532769.2E 180394.3N [Estimated]

Camera height 14.60m AOD

Looking at Fleet Valley/Holborn

Bearing 316.5°, distance 1.6km

**Photography Details**

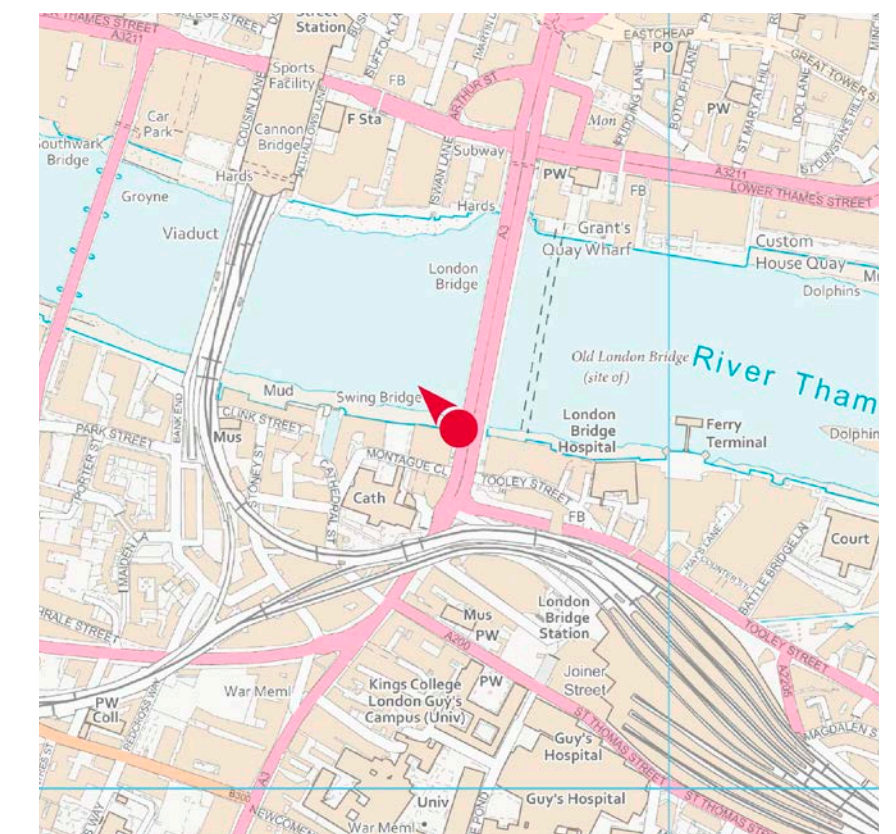
Height of camera 1.60m above ground

Date of photograph 20/06/2022

Time of photograph 10:32

Canon EOS 5D Mark IV DSLR

Lens 24mm







f2 Southwark Bridge: upstream - at the centre of the bridge



Existing prospect



Future baseline (including consented schemes)



Indicative envelope A



Indicative envelope B

**View Definition**

**Authority**

Mayor of London

**Policy Document**

London View Management Framework [March 2012]

**Location Reference**

12A.1

**Camera Location**

National Grid Reference 532357.5E 180612.7N [Estimated]

Camera height 14.70m AOD

Looking at Fleet Valley/Holborn

Bearing 310.7°, distance 1.2km

**Photography Details**

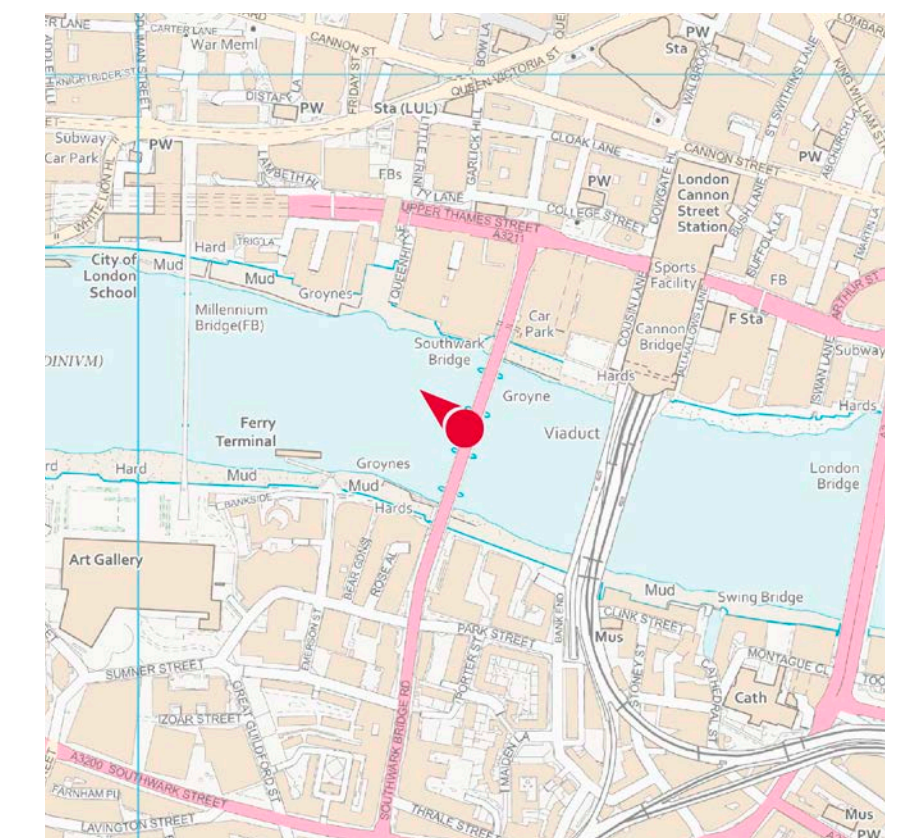
Height of camera 1.60m above ground

Date of photograph 20/06/2022

Time of photograph 09:32

Canon EOS 5D Mark IV DSLR

Lens 24mm






**f3** Thames side at Tate Modern - axial to St Paul's Cathedral



Existing prospect



Future baseline (including consented schemes)



Indicative envelope A



Indicative envelope B

**View Definition**

**Authority**

Mayor of London

**Policy Document**

London View Management Framework [March 2012]

**Location Reference**

13B.1

**Camera Location**

National Grid Reference 532108.1E 180552.4N [Estimated]

Camera height 6.58m AOD

Looking at Fleet Valley/Holborn

Bearing 321.1°, distance 1.0km

**Photography Details**

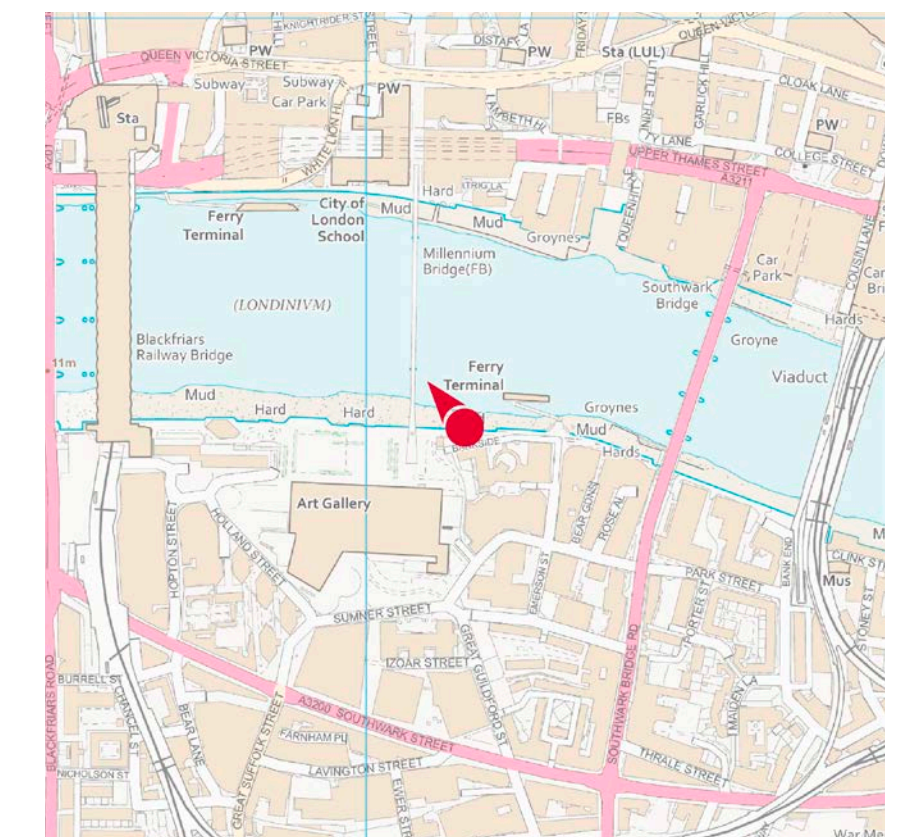
Height of camera 1.60m above ground

Date of photograph 07/09/2023

Time of photograph 13:55

NIKON Z 7 DSLR

Lens 24mm





**f4** Millennium Bridge - close to the Southwark landing



**View Definition**

**Authority**

Mayor of London

**Policy Document**

London View Management Framework [March 2012]

**Location Reference**

13A.1

**Camera Location**

National Grid Reference 532053.2E 180616.6N [Estimated]

Camera height 15.98m AOD

Looking at Fleet Valley/Holborn

Bearing 326.7°, distance 0.9km

**Photography Details**

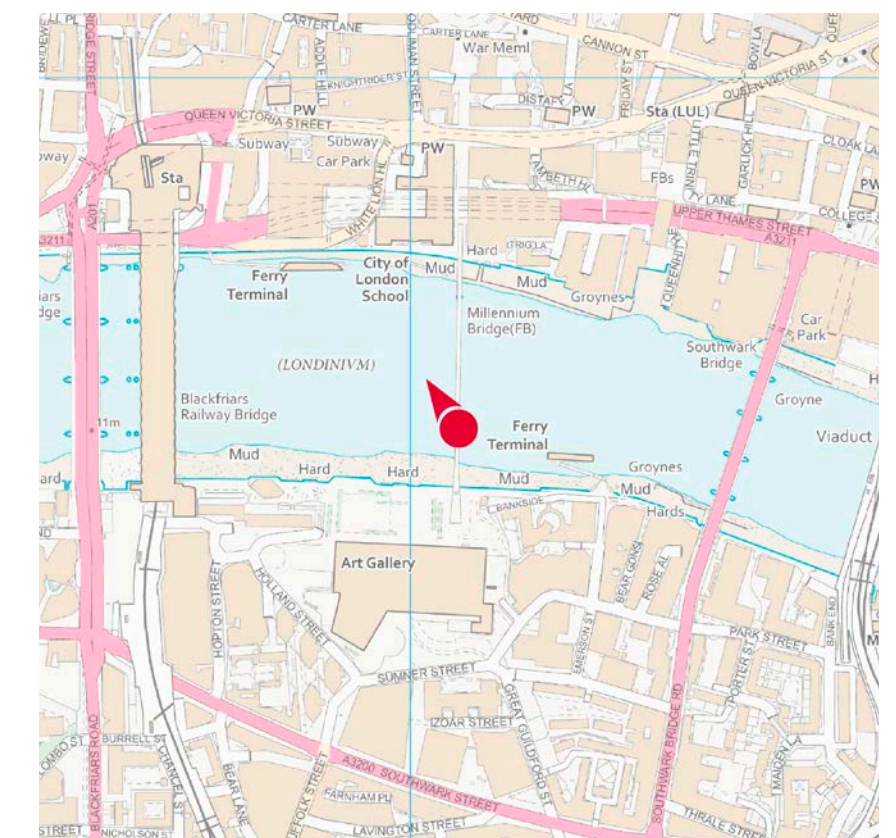
Height of camera 1.60m above ground

Date of photograph 07/09/2023

Time of photograph 13:40

NIKON Z 7 DSLR

Lens 24mm





**f5** The South Bank: Gabriel's Wharf viewing platform - centre of north rail



Existing prospect



Future baseline (including consented schemes)



Indicative envelope A



Indicative envelope B

**View Definition**

**Authority**

Mayor of London

**Policy Document**

London View Management Framework [March 2012]

**Location Reference**

16B.1

**Camera Location**

National Grid Reference 531193.8E 180530.4N [Estimated]

Camera height 6.93m AOD

Looking at Fleet Valley/Holborn

Bearing 26.6°, distance 0.8km

**Photography Details**

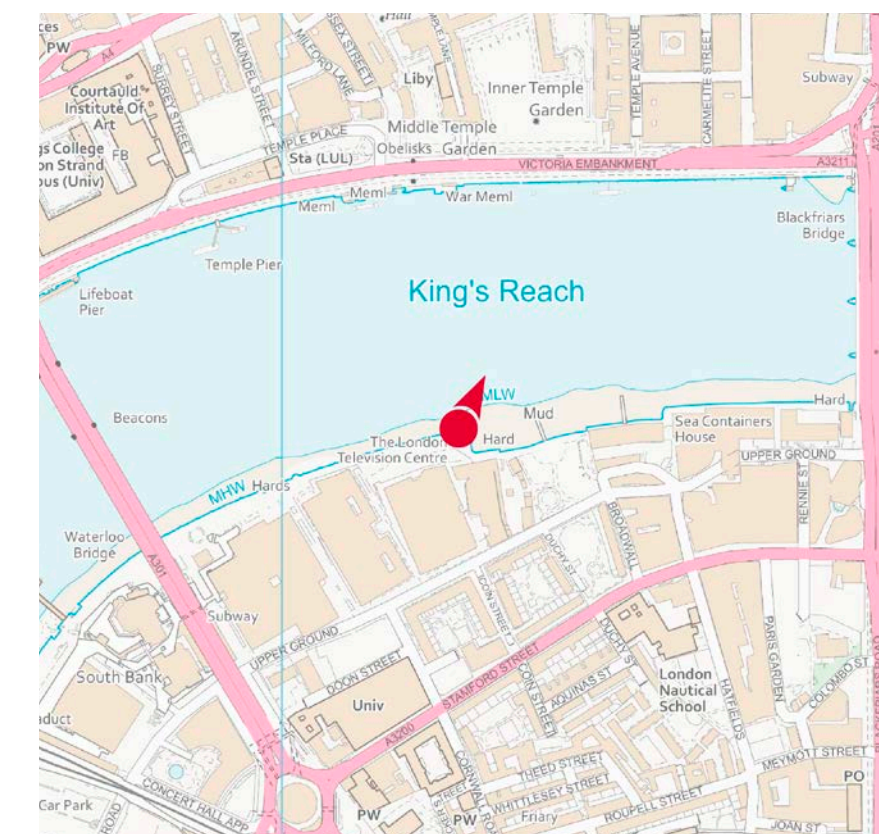
Height of camera 1.60m above ground

Date of photograph 23/03/2020

Time of photograph 15:32

Canon EOS 5D Mark IV DSLR

Lens 24mm





**f6** The Queen's Walk at the Royal National Theatre - looking NE



Existing prospect



Future baseline (including consented schemes)



Indicative envelope A



Indicative envelope B

**View Definition**

**Authority**

Mayor of London

**Policy Document**

London View Management Framework [March 2012]

**Location Reference**

16A.1

**Camera Location**

National Grid Reference 530931.0E 180441.6N [Estimated]

Camera height 6.82m AOD

Looking at Fleet Valley/Holborn

Bearing 30.1°, distance 1.0km

**Photography Details**

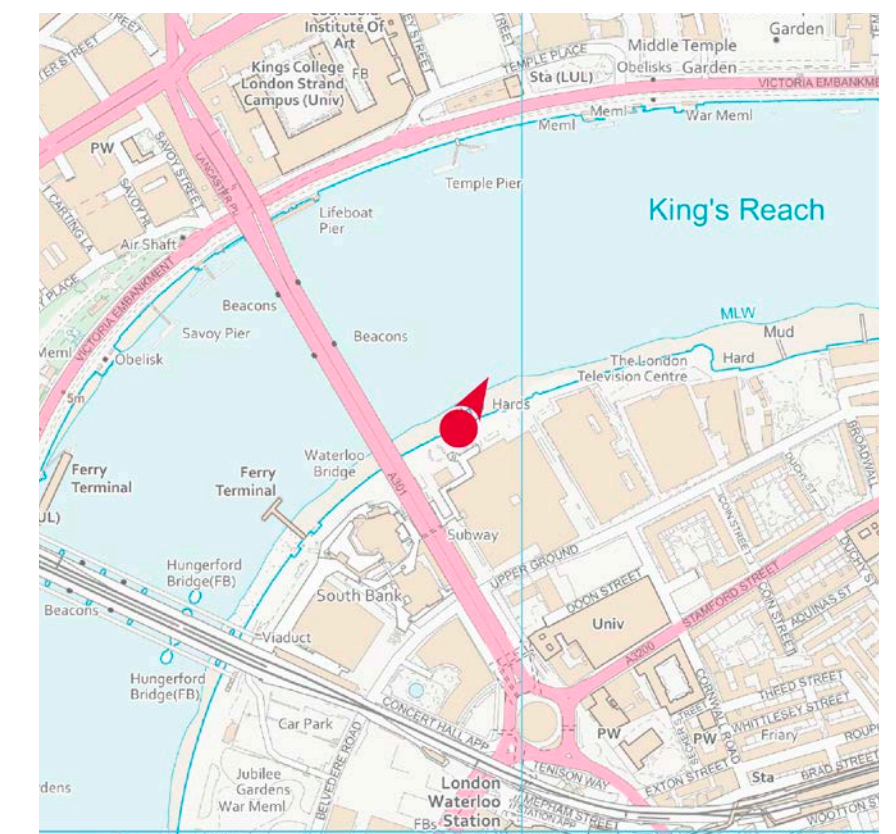
Height of camera 1.60m above ground

Date of photograph 18/03/2022

Time of photograph 15:06

Canon EOS 5D Mark IV DSLR

Lens 24mm





**f7** Waterloo Bridge: downstream - at the centre of the bridge



Existing prospect



Future baseline (including consented schemes)



Indicative envelope A



Indicative envelope B

**View Definition**

**Authority**

Mayor of London

**Policy Document**

London View Management Framework [March 2012]

**Location Reference**

15B.2

**Camera Location**

National Grid Reference 530792.2E 180535.6N [Estimated]

Camera height 16.61m AOD

Looking at Fleet Valley/Holborn

Bearing 64.4°, distance 1.0km

**Photography Details**

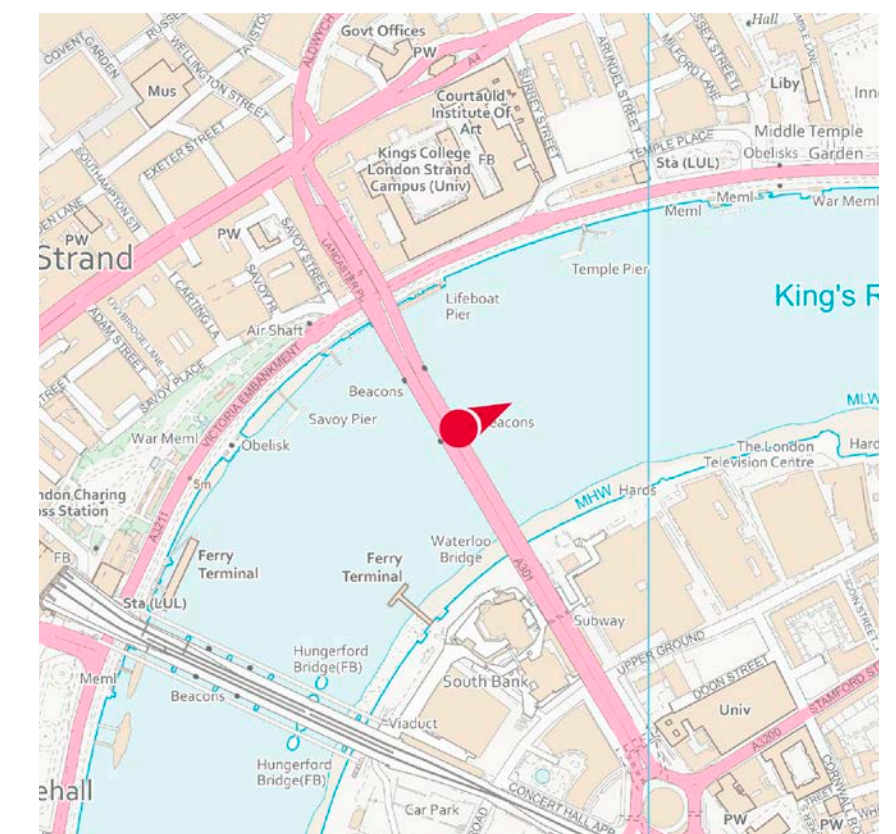
Height of camera 1.60m above ground

Date of photograph 18/10/2022

Time of photograph 15:24

Canon EOS SDS R DSLR

Lens 24mm





**f8** Waterloo Bridge: downstream - close to the Westminster bank



Existing prospect



Future baseline (including consented schemes)



Indicative envelope A



Indicative envelope B

**View Definition**

**Authority**

Mayor of London

**Policy Document**

London View Management Framework [March 2012]

**Location Reference**

15B.1

**Camera Location**

National Grid Reference 530723.6E 180651.2N [Estimated]

Camera height 16.46m AOD

Looking at Fleet Valley/Holborn

Bearing 69.9°, distance 0.9km

**Photography Details**

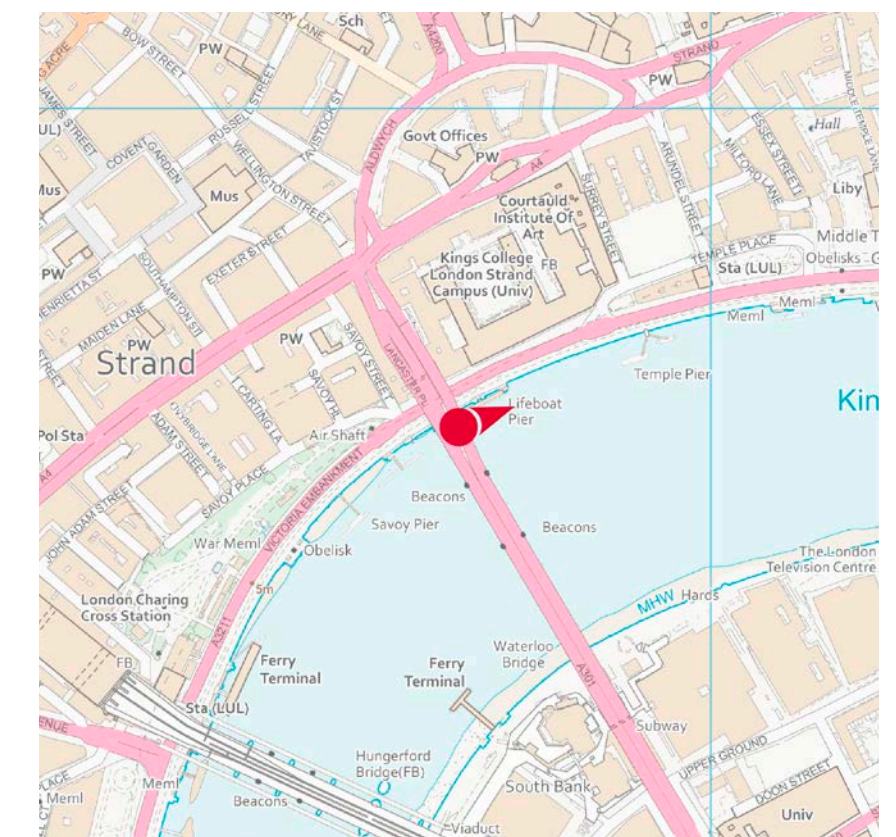
Height of camera 1.60m above ground

Date of photograph 18/10/2022

Time of photograph 15:03

Canon EOS SDS R DSLR

Lens 24mm





f9 Golden Jubilee/Hungerford Footbridges: downstream - close to the Westminster bank



Existing prospect



Future baseline (including consented schemes)



Indicative envelope A



Indicative envelope B

**View Definition**

**Authority**

Mayor of London

**Policy Document**

London View Management Framework [March 2012]

**Location Reference**

17B.2

**Camera Location**

National Grid Reference 530521.7E 180301.9N [Estimated]

Camera height 13.64m AOD

Looking at Fleet Valley/Holborn

Bearing 61.1°, distance 1.3km

**Photography Details**

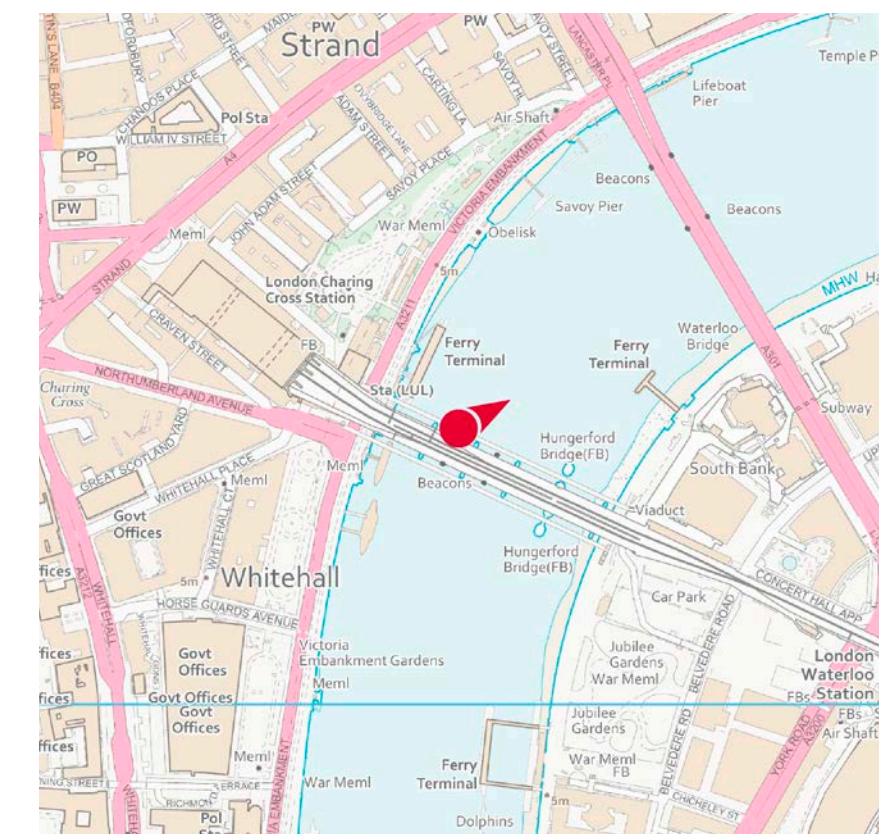
Height of camera 1.60m above ground

Date of photograph 20/06/2022

Time of photograph 17:51


Canon EOS 5D Mark IV DSLR

Lens 24mm





**f10** Golden Jubilee/Hungerford Footbridges: downstream - crossing the Westminster bank



**View Definition**

**Authority**

Mayor of London

**Policy Document**

London View Management Framework [March 2012]

**Location Reference**

17B.1

**Camera Location**

National Grid Reference 530470.6E 180325.7N [Estimated]

Camera height 13.58m AOD

Looking at Fleet Valley/Holborn

Bearing 62.3°, distance 1.3km

**Photography Details**

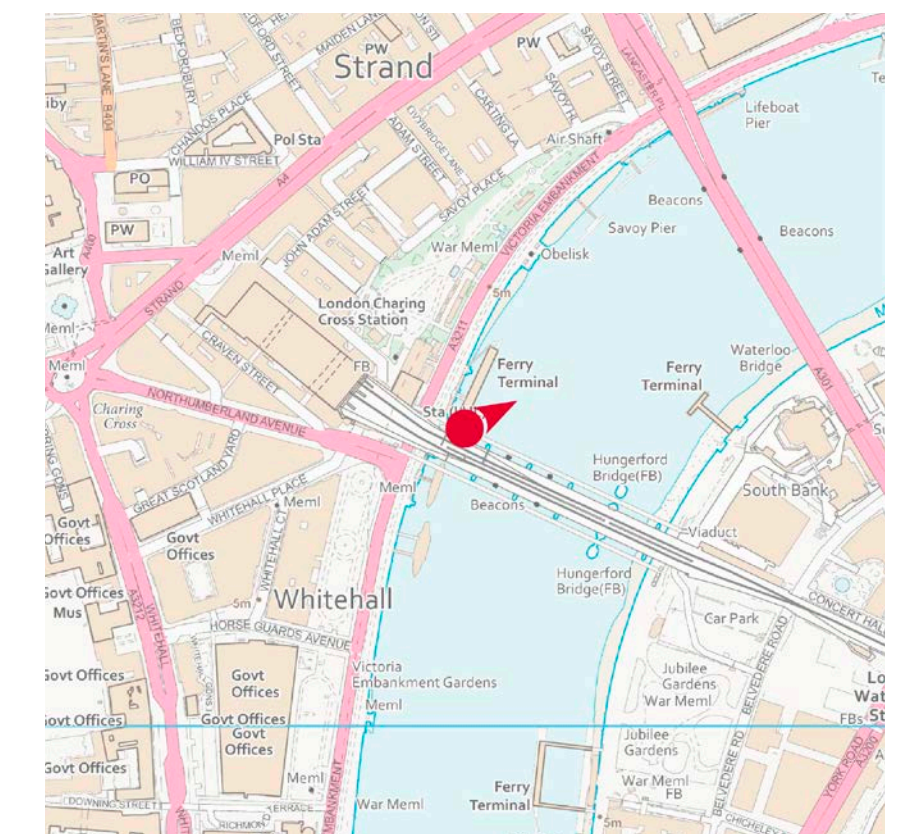
Height of camera 1.60m above ground

Date of photograph 20/06/2022

Time of photograph 17:57

Canon EOS 5D Mark IV DSLR

Lens 24mm





**f11** Victoria Embankment: between Waterloo and Hungerford Bridges - at Cleopatra's Needle



**View Definition**

**Authority**

Mayor of London

**Policy Document**

London View Management Framework [March 2012]

**Location Reference**

20B.1

**Camera Location**

National Grid Reference 530548.3E 180509.9N [Estimated]

Camera height 5.50m AOD

Looking at Fleet Valley/Holborn

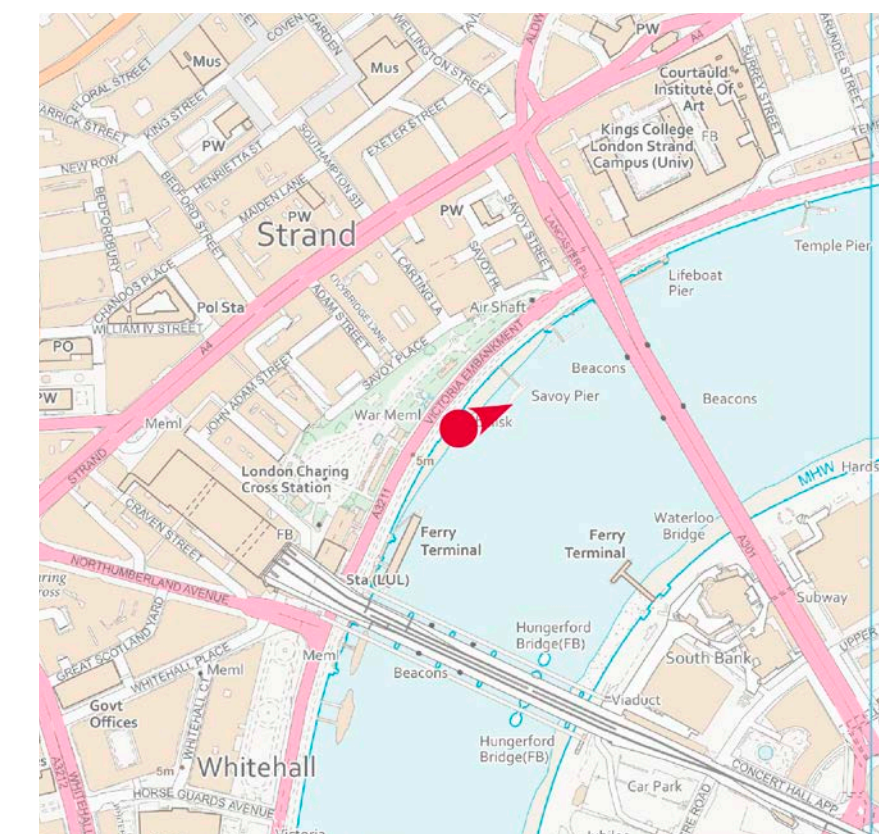
Bearing 66.0°, distance 1.2km

**Photography Details**

Height of camera 1.60m above ground

na

Lens na






**f12** Victoria Embankment: between Westminster and Hungerford Bridges - axial to County Hall




Existing prospect



Future baseline (including consented schemes)



Indicative envelope A



Indicative envelope B

**View Definition**

**Authority**

Mayor of London

**Policy Document**

London View Management Framework [March 2012]

**Location Reference**

20A.1

**Camera Location**

National Grid Reference 530332.4E 179824.7N [Estimated]

Camera height 7.40m AOD

Looking at Fleet Valley/Holborn

Bearing 54.9°, distance 1.8km

**Photography Details**

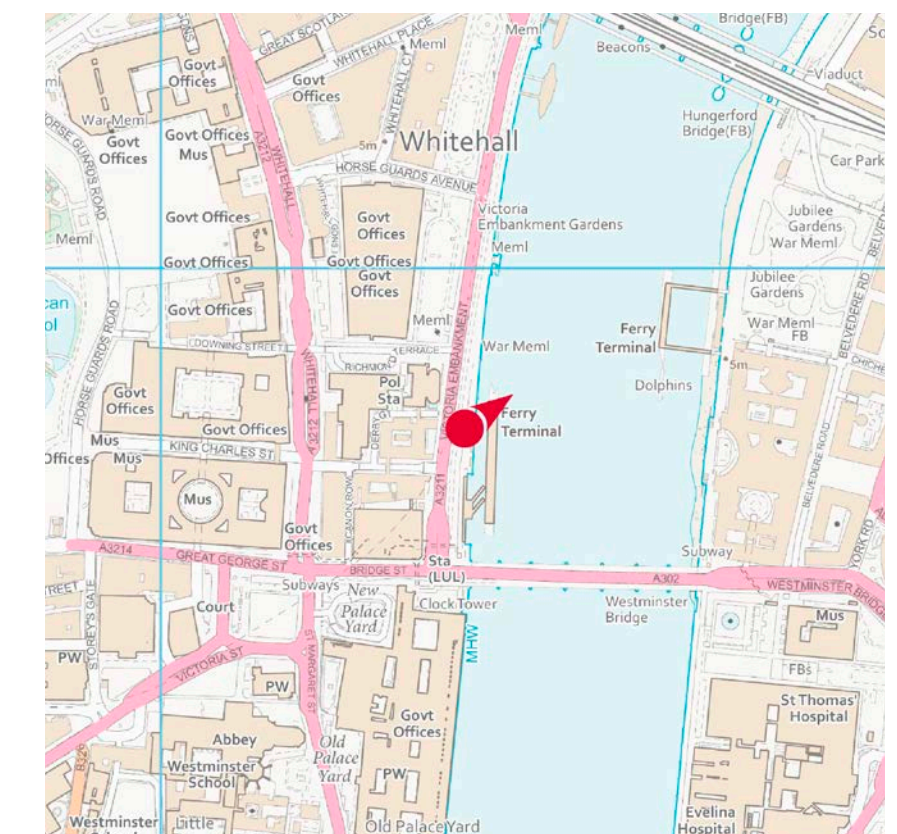
Height of camera 1.60m above ground

Date of photograph 18/03/2022

Time of photograph 15:51



Canon EOS 5D Mark IV DSLR

Lens 24mm





**f13** Westminster Bridge: downstream - at the Westminster bank



**View Definition**

**Authority**

Mayor of London

**Policy Document**

London View Management Framework [March 2012]

**Location Reference**

18B.1

**Camera Location**

National Grid Reference 530339.0E 179677.9N [Estimated]

Camera height 10.36m AOD

Looking at Fleet Valley/Holborn

Bearing 43.2°, distance 1.9km

**Photography Details**

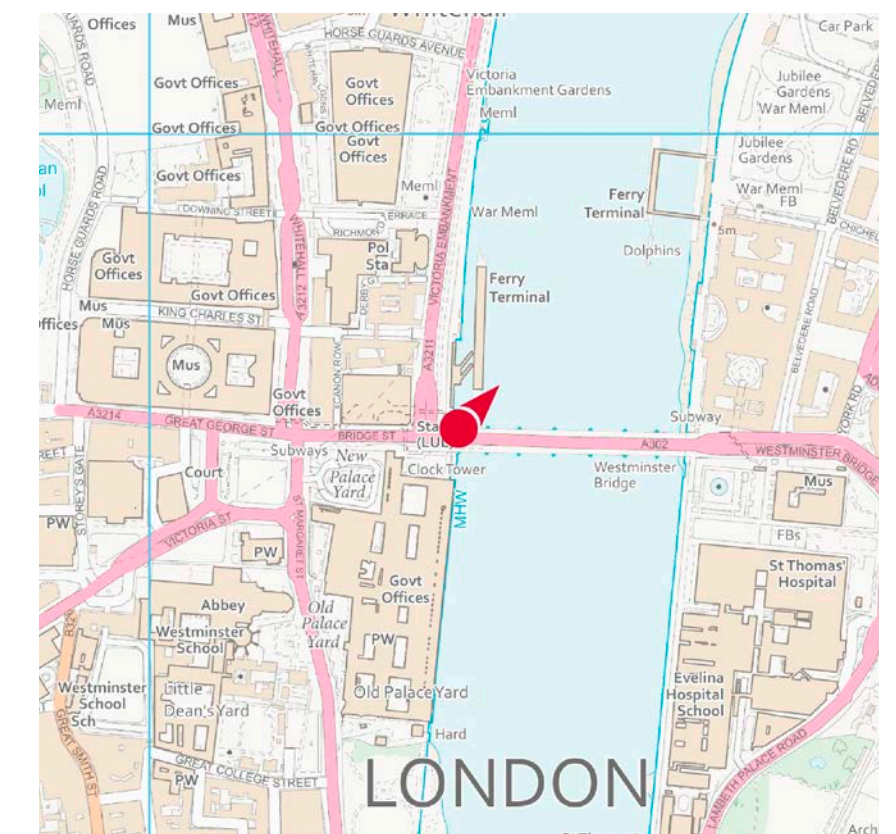
Height of camera 1.60m above ground

Date of photograph 18/03/2022

Time of photograph 16:02

Canon EOS 5D Mark IV DSLR

Lens 24mm





**f14** Southwark Bridge - crossing the Southwark bank



Existing prospect



Future baseline (including consented schemes)



Indicative envelope A



Indicative envelope B

**View Definition**

**Authority**

City of London

**Policy Document**

St Paul's Heights Study [April 2015]

**Location Reference**

S10

**Camera Location**

National Grid Reference 532322.8E 180509.2N [Estimated]

Camera height 12.57m AOD

Looking at Fleet Valley/Holborn

Bearing 308.3°, distance 1.2km

**Photography Details**

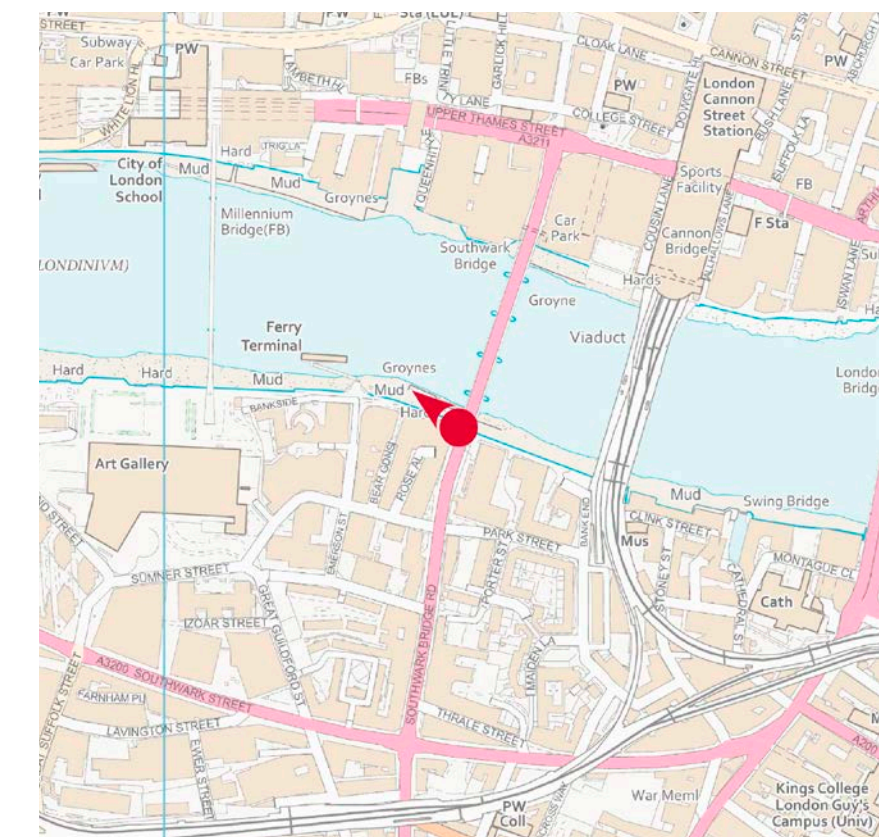
Height of camera 1.60m above ground

Date of photograph 20/06/2022

Time of photograph 09:50



Canon EOS 5D Mark IV DSLR

Lens 24mm





**f15** Southbank: orientation plaque - looking NW



**View Definition**

**Authority**

City of London

**Policy Document**

St Paul's Heights Study [April 2015]

**Location Reference**

S4

**Camera Location**

National Grid Reference 531932.4E 180560.9N [Estimated]

Camera height 6.60m AOD

Looking at Fleet Valley/Holborn

Bearing 332.7°, distance 0.9km

**Photography Details**

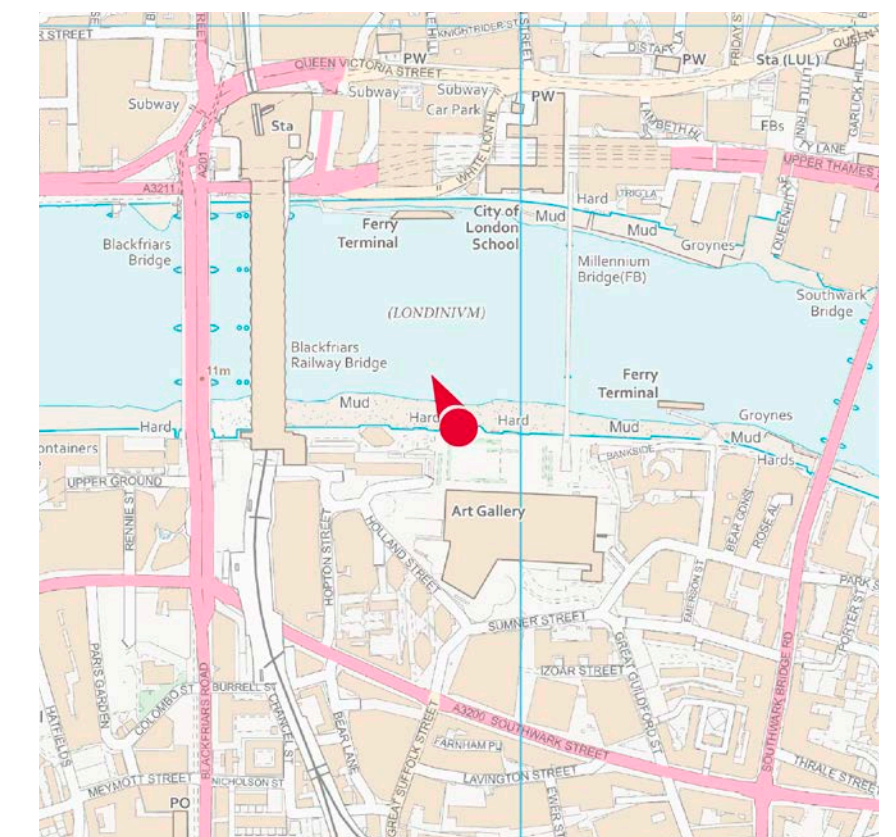
Height of camera 1.60m above ground

Date of photograph 07/09/2023

Time of photograph 14:15

NIKON Z 7 DSLR

Lens 24mm





**f16** Oxo Wharf - east of jetty



Existing prospect



Future baseline (including consented schemes)



Indicative envelope A



Indicative envelope B

**View Definition**

**Authority**

City of London

**Policy Document**

St Paul's Heights Study [April 2015]

**Location Reference**

SW14

**Camera Location**

National Grid Reference 531397.5E 180538.4N [Estimated]

Camera height 6.27m AOD

Looking at Fleet Valley/Holborn

Bearing 18.9°, distance 0.8km

**Photography Details**

Height of camera 1.65m above ground

Date of photograph 09/09/2023

Time of photograph 15:11

NIKON Z 7 DSLR

Lens 24mm

