

**f17** Waterloo Bridge downstream - overlooking terraces of RNT

# ED-HTB14



**View Definition**

**Authority**

City of London

**Policy Document**

St Paul's Heights Study [April 2015]

**Location Reference**

SW5

**Camera Location**

National Grid Reference 530888.1E 180373.5N [Estimated]

Camera height 16.20m AOD

Looking at Fleet Valley/Holborn

Bearing 56.0°, distance 1.1km

**Photography Details**

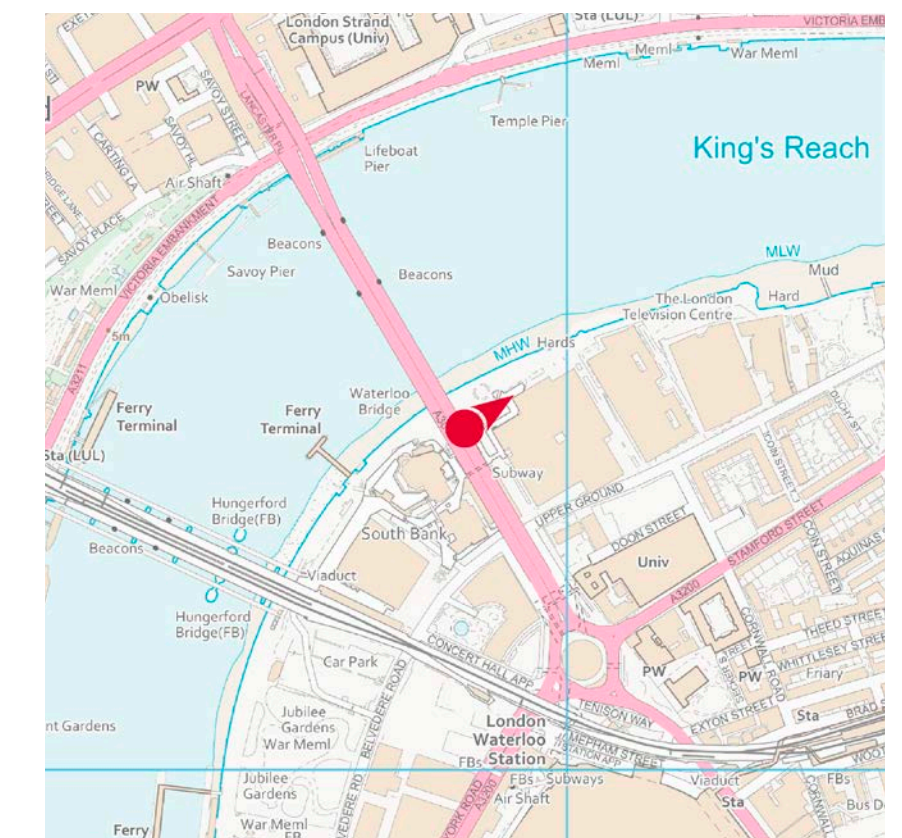
Height of camera 1.60m above ground

Date of photograph 15/07/2022

Time of photograph 13:22


Canon EOS 5D Mark IV DSLR

Lens 24mm





# f18 Hungerford Footbridges: downstream - southern orientation plaque



## View Definition

### Authority

City of London

### Policy Document

St Paul's Heights Study [April 2015]

### Location Reference

SW14

### Camera Location

National Grid Reference 530612.1E 180259.8N [Estimated]

Camera height 13.60m AOD

Looking at Fleet Valley/Holborn

Bearing 46.3°, distance 1.3km

### Photography Details

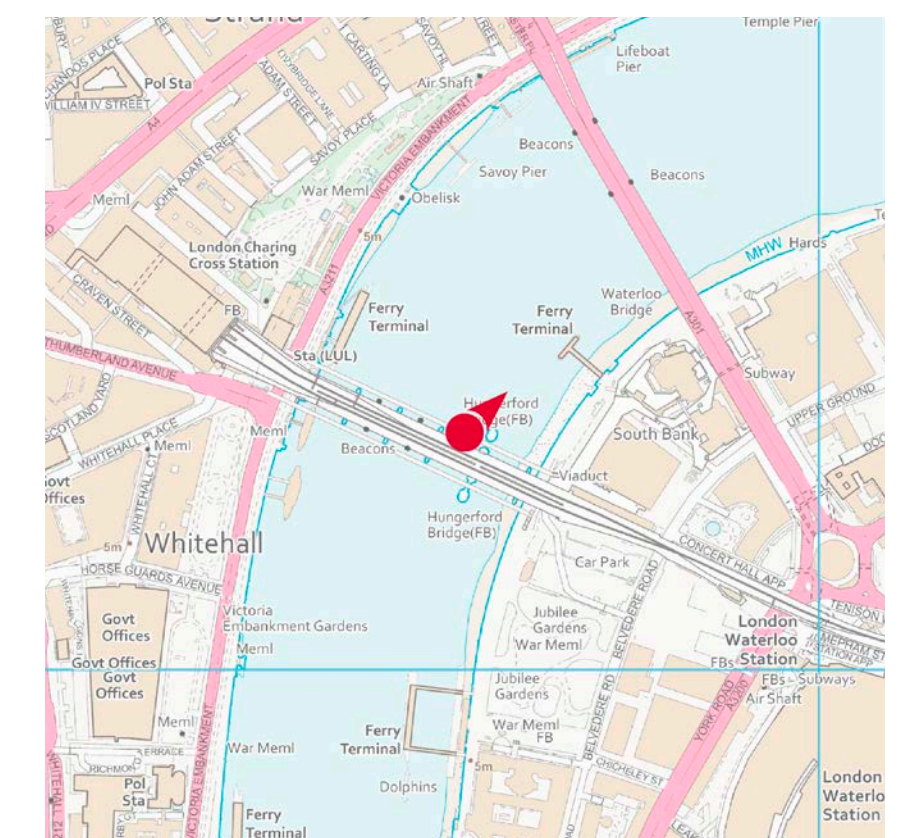
Height of camera 1.60m above ground

Date of photograph 20/04/2020

Time of photograph 14:32

Canon EOS 5D Mark IV DSLR

Lens 24mm





**f19** The Monument looking north-west - to St Paul's Cathedral



**View Definition**

**Authority**

City of London

**Policy Document**

St Paul's Heights Study [April 2015]

**Location Reference**

V5

**Camera Location**

National Grid Reference 532921.8E 180762.4N [Estimated]

Camera height 60.99m AOD

Looking at Fleet Valley/Holborn

Bearing 316.1°, distance 1.6km

**Photography Details**

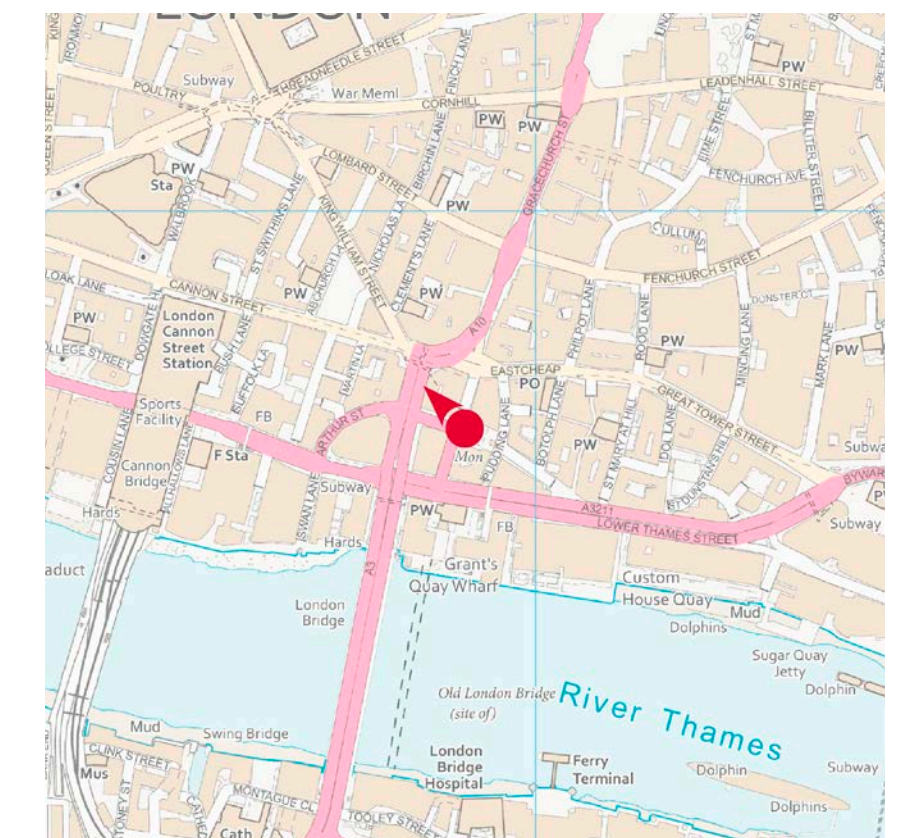
Height of camera 1.60m above ground

Date of photograph 26/04/2022

Time of photograph 10:15

Canon EOS 5D Mark IV DSLR

Lens 24mm





**f20** Cannon Street at Laurence Pountney Hill - opposite Abchurch Lane



**View Definition**

**Authority**

City of London

**Policy Document**

0

**Location Reference**

0

**Camera Location**

National Grid Reference 532735.2E 180878.9N [Estimated]

Camera height 15.40m AOD

Looking at Fleet Valley/Holborn

Bearing 288.2°, distance 1.4km

**Photography Details**

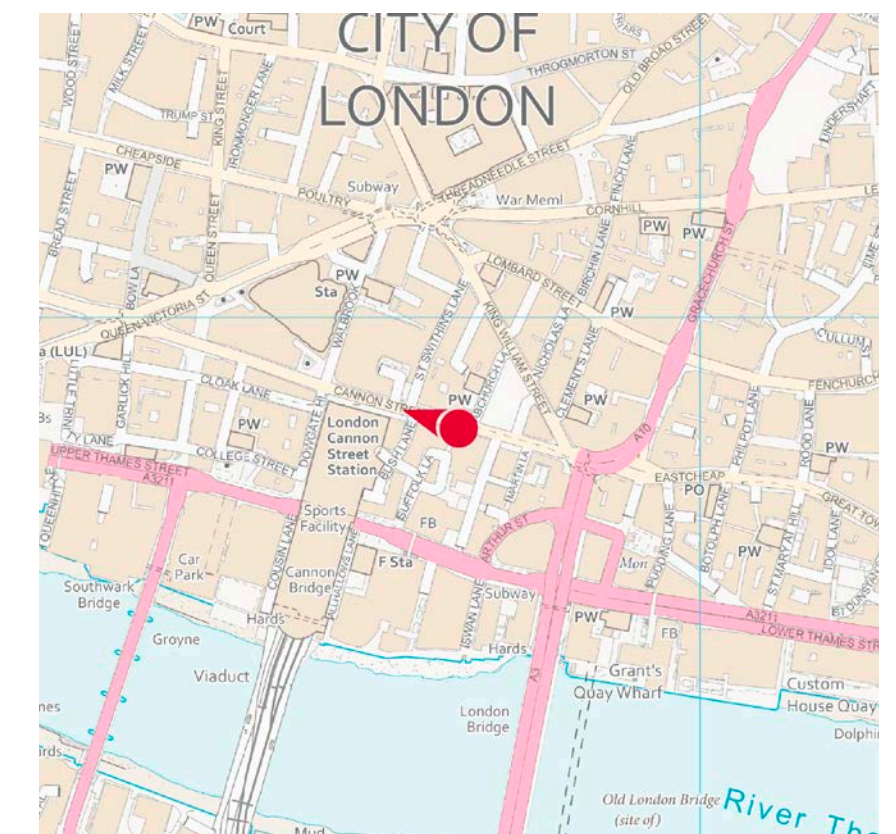
Height of camera 1.60m above ground

Date of photograph 13/06/2023

Time of photograph 12:36

NIKON Z 7 DSLR

Lens 35mm






**f21** Cannon Street at Bush Lane




Existing prospect



Future baseline (including consented schemes)



Indicative envelope A



Indicative envelope B

**View Definition**

**Authority**

City of London

**Policy Document**

0

**Location Reference**

0

**Camera Location**

National Grid Reference 532692.8E 180890.9N [Estimated]

Camera height 14.85m AOD

Looking at Fleet Valley/Holborn

Bearing 287.4°, distance 1.4km

**Photography Details**

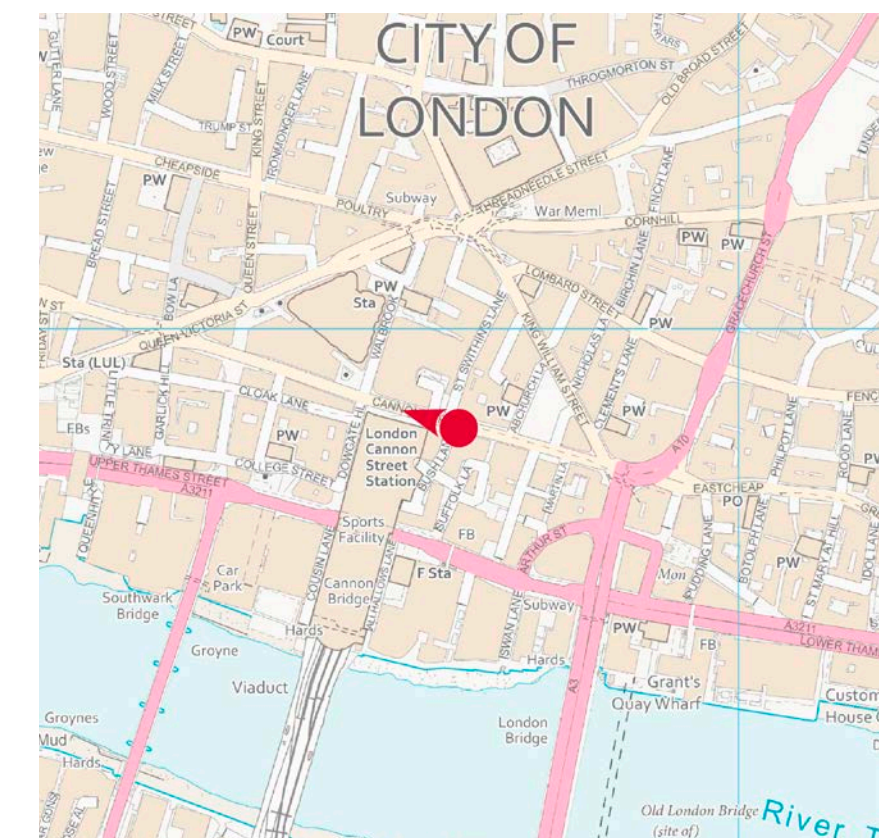
Height of camera 1.60m above ground

Date of photograph 13/06/2023

Time of photograph 12:20

NIKON Z 7 DSLR

Lens 35mm







**View Definition**

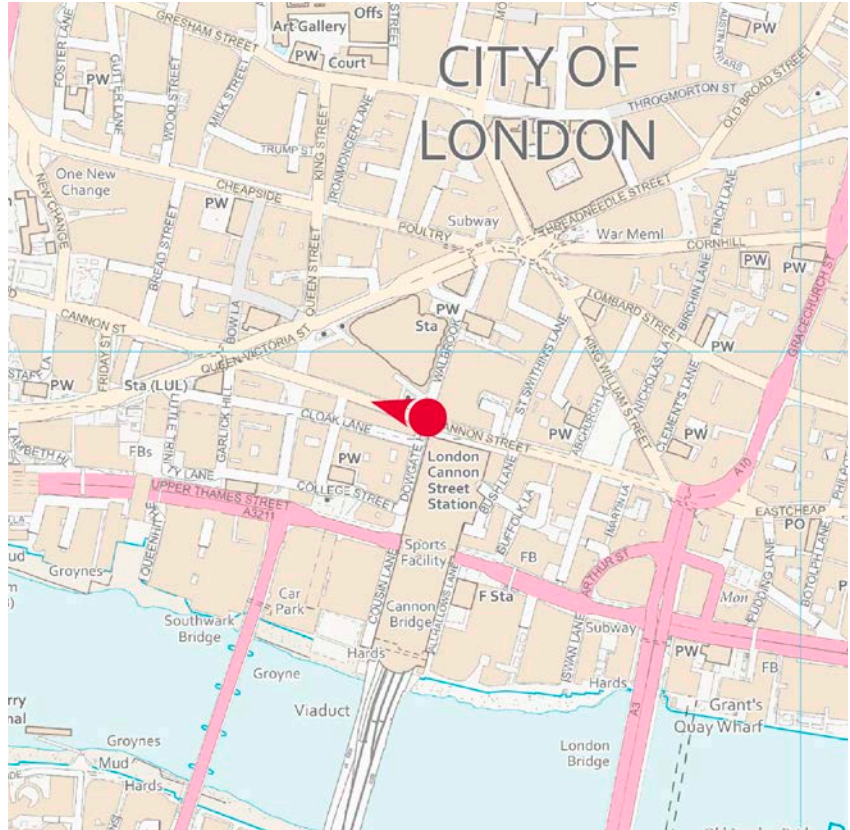
**Authority**  
City of London

**Policy Document**  
0

**Location Reference**  
0


**Camera Location**  
National Grid Reference 532591.1E 180928.1N [Estimated]  
Camera height 11.69m AOD  
Looking at Fleet Valley/Holborn  
Bearing 285.6°, distance 1.2km

**Photography Details**  
Height of camera 1.60m above ground  
Date of photograph 13/06/2023  
Time of photograph 11:56  
NIKON Z 7 DSLR  
Lens 35mm





**f23** Cannon Street at Garlick Hill



Existing prospect



Future baseline (including consented schemes)



Indicative envelope A



Indicative envelope B

**View Definition**

**Authority**

City of London

**Policy Document**

0

**Location Reference**

0

**Camera Location**

National Grid Reference 532380.5E 180985.8N [Estimated]

Camera height 15.04m AOD

Looking at Fleet Valley/Holborn

Bearing 290.1°, distance 1.0km

**Photography Details**

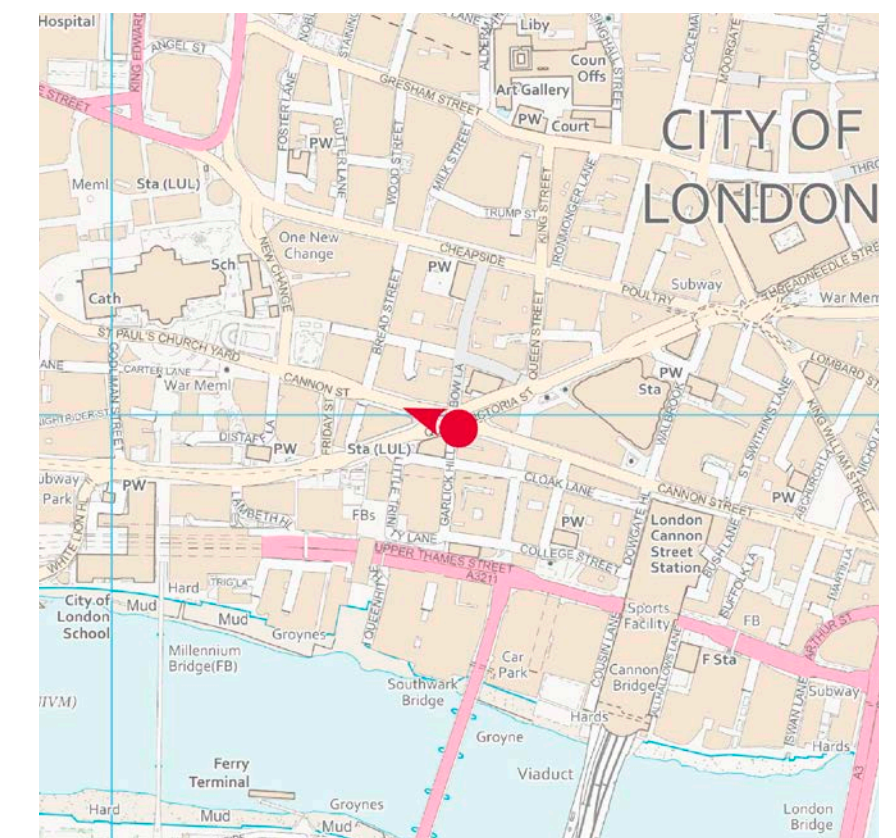
Height of camera 1.60m above ground

Date of photograph 13/06/2023

Time of photograph 11:24

NIKON Z 7 DSLR

Lens 35mm





**f24** Bank Junction - looking east along Cheapside



Existing prospect



Future baseline (including consented schemes)



Indicative envelope A



Indicative envelope B

**View Definition**

**Authority**

City of London

**Policy Document**

0

**Location Reference**

0

**Camera Location**

National Grid Reference 532720.7E 181106.6N [Estimated]

Camera height 15.61m AOD

Looking at Fleet Valley/Holborn

Bearing 278.4°, distance 1.3km

**Photography Details**

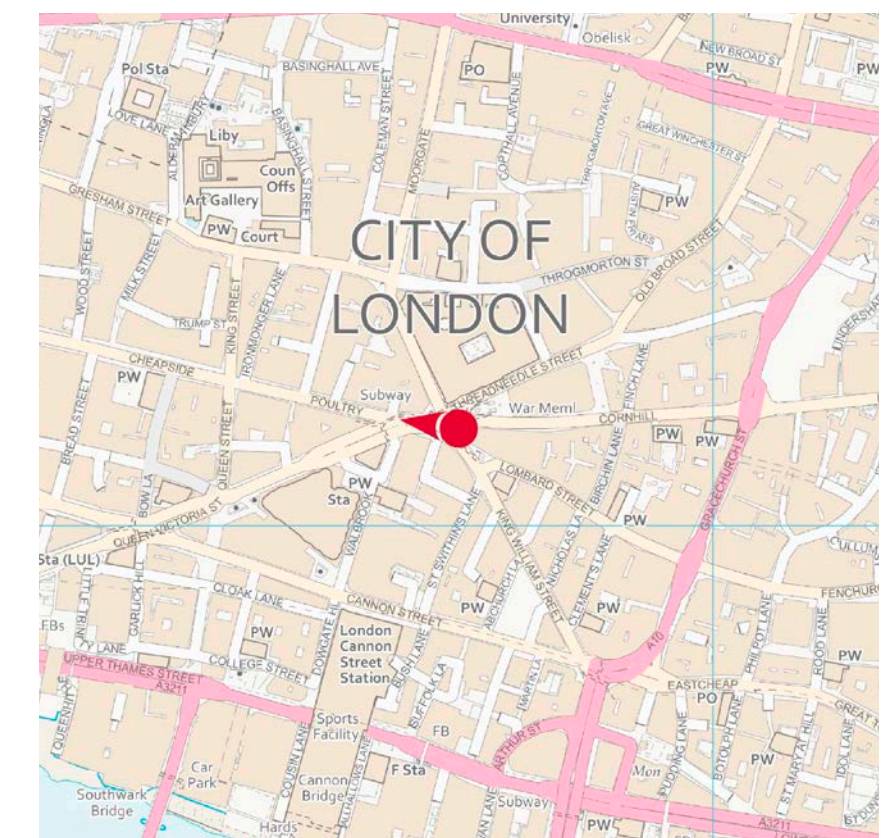
Height of camera 1.60m above ground

Date of photograph 13/06/2023

Time of photograph 13:10

NIKON Z 7 DSLR

Lens 24mm





**f25** Tower Bridge: upstream - the south bastion



Existing prospect



Future baseline (including consented schemes)



Indicative envelope A



Indicative envelope B

**View Definition**

**Authority**

City of London

**Policy Document**

St Paul's Heights Study [April 2015]

**Location Reference**

AR14

**Camera Location**

National Grid Reference 533634.6E 180231.6N [Estimated]

Camera height 15.73m AOD

Looking at Fleet Valley/Holborn

Bearing 306.5°, distance 2.5km

**Photography Details**

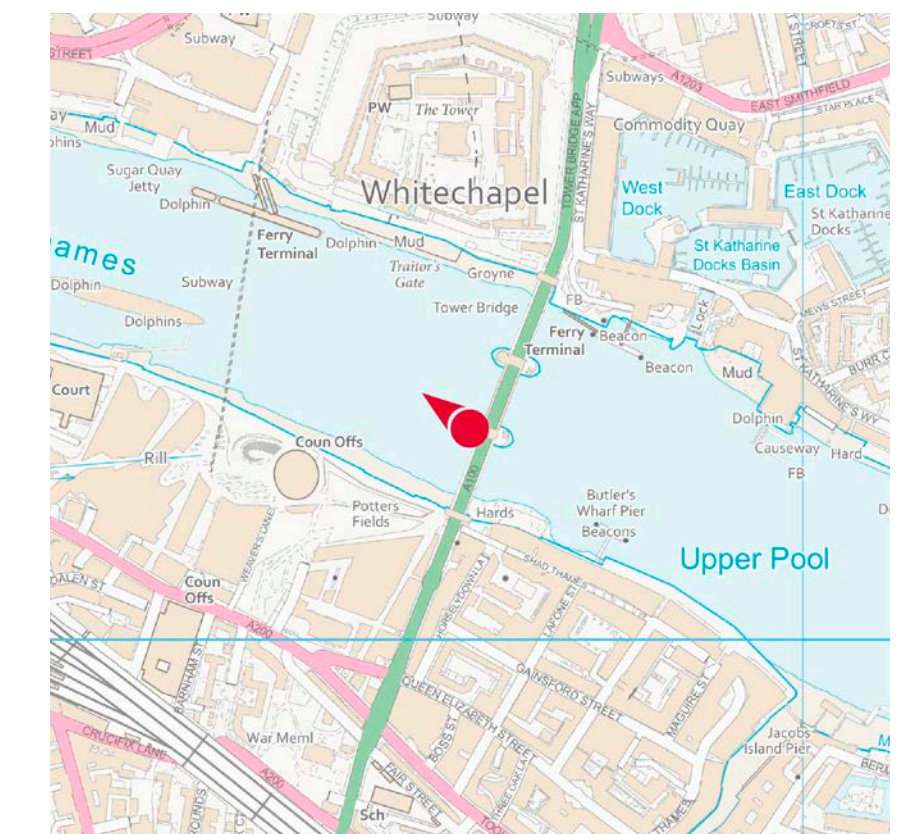
Height of camera 1.60m above ground

Date of photograph 07/09/2023

Time of photograph 12:01

NIKON Z 7 DSLR

Lens 24mm





**f26** The Strand west, at Burleigh Street - north pavement



**View Definition**

**Authority**

City of Westminster

**Policy Document**

Metropolitan Views Draft SPD [October 2007]

**Location Reference**

V18

**Camera Location**

National Grid Reference 530542.1E 180795.8N [Estimated]

Camera height 16.47m AOD

Looking at Fleet Valley/Holborn

Bearing 59.7°, distance 1.0km

**Photography Details**

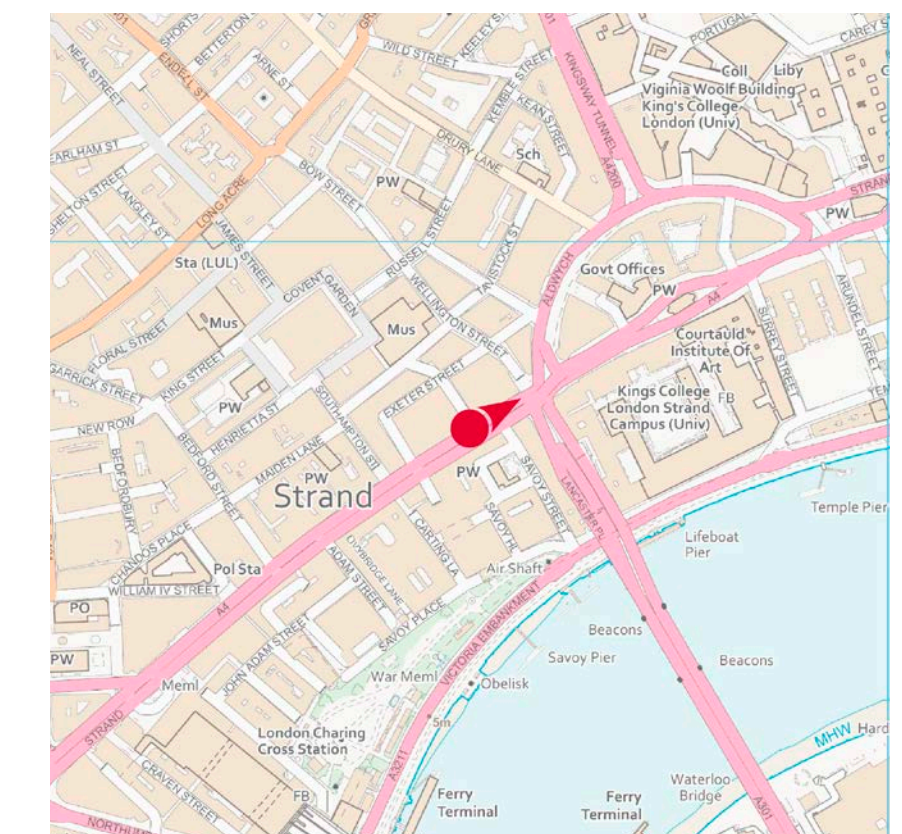
Height of camera 1.60m above ground

Date of photograph 09/09/2023

Time of photograph 13:46

NIKON Z 7 DSLR

Lens 24mm





**f27** The Strand west, at Burleigh Street - central island



**View Definition**

**Authority**

City of Westminster

**Policy Document**

Metropolitan Views Draft SPD [October 2007]

**Location Reference**

V18

**Camera Location**

National Grid Reference 530550.9E 180791.9N [Estimated]

Camera height 16.61m AOD

Looking at Fleet Valley/Holborn

Bearing 58.0°, distance 1.0km

**Photography Details**

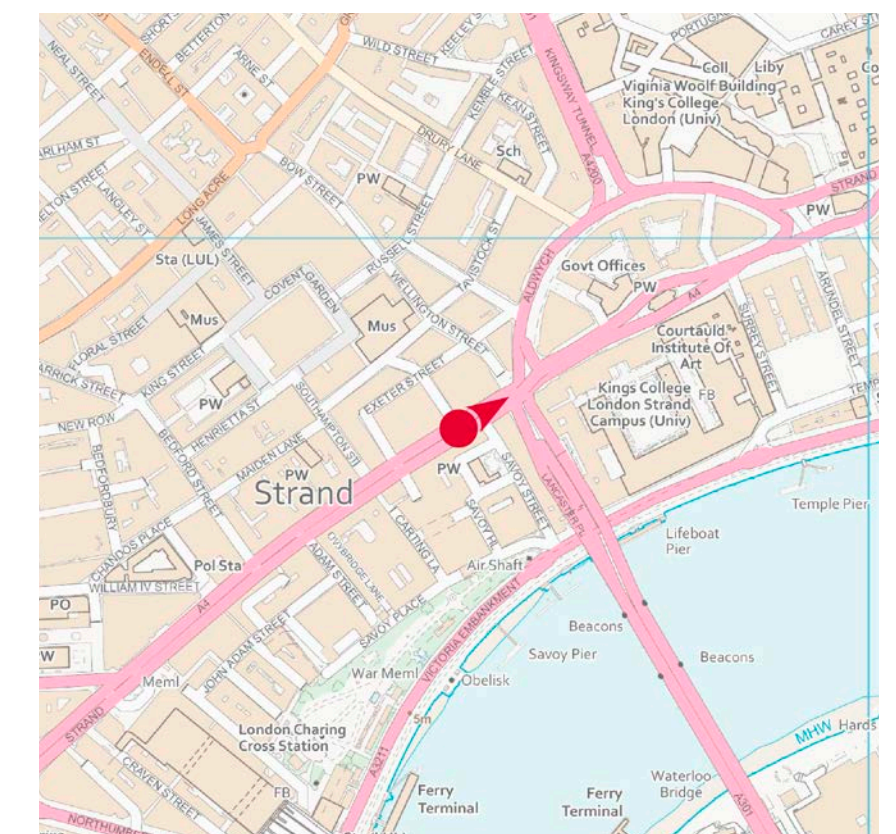
Height of camera 1.60m above ground

Date of photograph 09/09/2023

Time of photograph 13:33

NIKON Z 7 DSLR

Lens 24mm





**f28** The Strand west, at Burleigh Street - south pavement



**View Definition**

**Authority**

City of Westminster

**Policy Document**

Metropolitan Views Draft SPD [October 2007]

**Location Reference**

V18

**Camera Location**

National Grid Reference 530553.9E 180785.7N [Estimated]

Camera height 16.17m AOD

Looking at Fleet Valley/Holborn

Bearing 56.2°, distance 1.0km

**Photography Details**

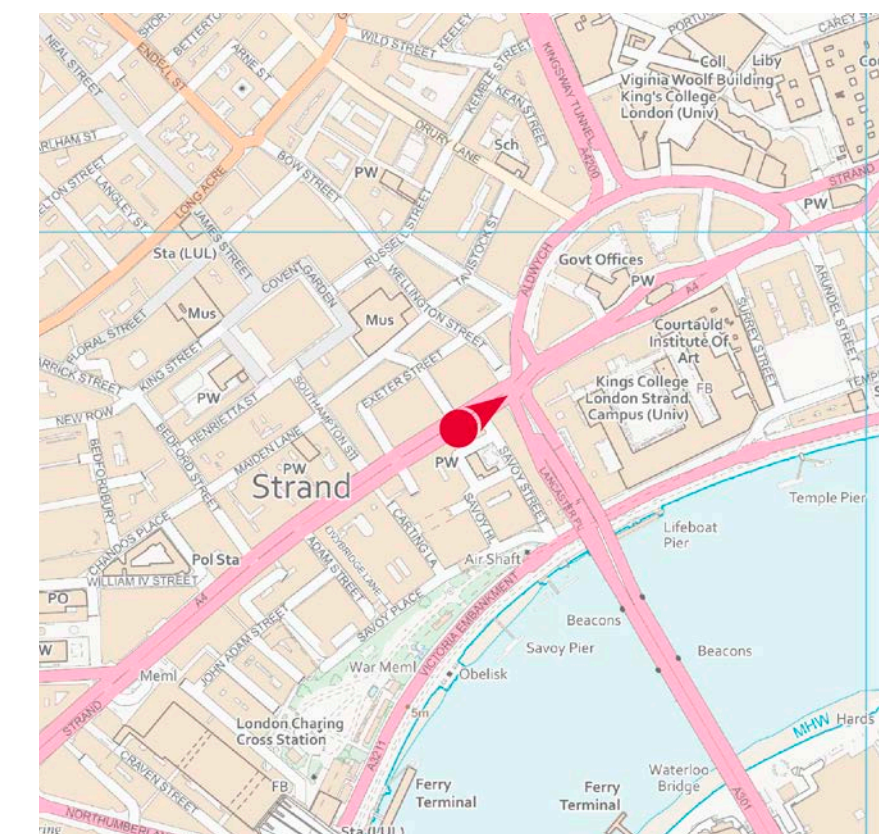
Height of camera 1.60m above ground

Date of photograph 09/09/2023

Time of photograph 13:39

NIKON Z 7 DSLR

Lens 24mm





f29 National Theatre Terraces



Existing prospect



Future baseline (including consented schemes)



Indicative envelope A



Indicative envelope B

**View Definition**

**Authority**

London Borough of Lambeth

**Policy Document**

Draft Local Views SPD [September 2020]

**Location Reference**

P8

**Camera Location**

National Grid Reference 530983.0E 180425.5N [Estimated]

Camera height 22.91m AOD

Looking at Fleet Valley/Holborn

Bearing 56.3°, distance 1.0km

**Photography Details**

Height of camera 1.60m above ground

Date of photograph 03/04/2023

Time of photograph 14:40

Canon EOS SDS R DSLR

Lens 50mm





**f30** Royal Festival Hall Terrace - Centre of terrace



Existing prospect



Future baseline (including consented schemes)



Indicative envelope A



Indicative envelope B

**View Definition**

**Authority**

London Borough of Lambeth

**Policy Document**

Draft Local Views SPD [September 2020]

**Location Reference**

P10

**Camera Location**

National Grid Reference 530757.5E 180236.5N [Estimated]

Camera height 21.64m AOD

Looking at Fleet Valley/Holborn

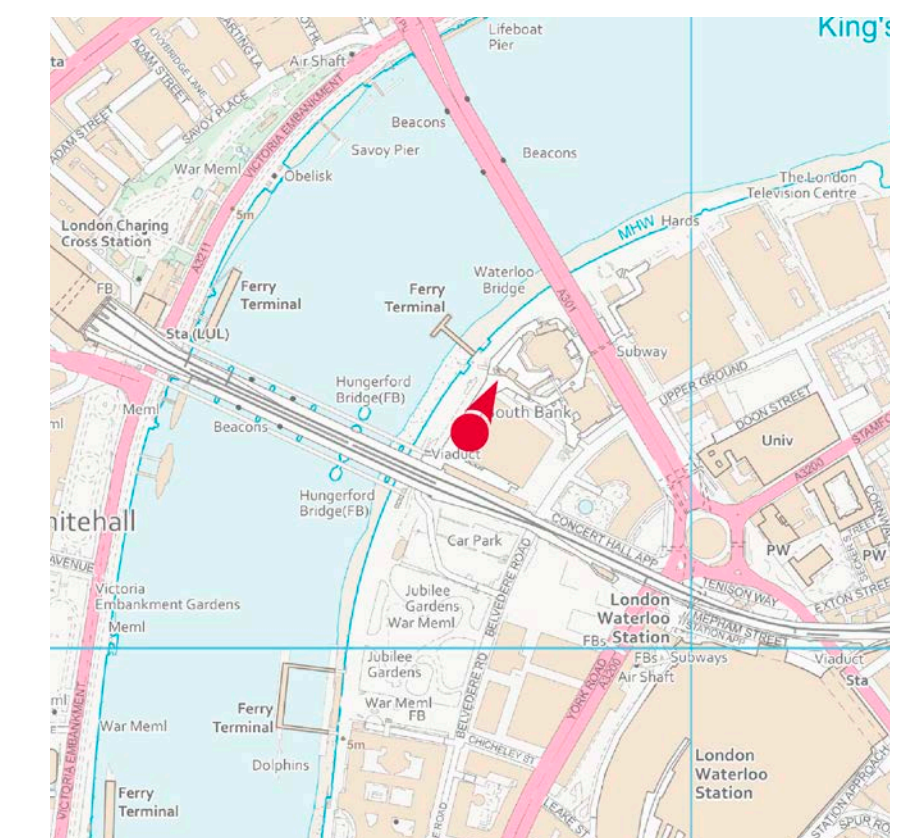
Bearing 28.3°, distance 1.2km

**Photography Details**

Height of camera 1.60m above ground

na

Lens na







**millerhare**