

PEDESTRIAN ACCESS WILL BE MAINTAINED THROUGHOUT THE WORKS. PHASES 1 TO 3 WILL ALLOW ACCESS VIA FINCH LANE FOR NORTHBOUND VEHICLES AND CYCLES IN BOTH DIRECTIONS

EXISTING LOADING BAY SUSPENDED

PROPOSED TEMPORARY LOADING BAY

- Notes:**
1. No information to be scaled from this drawing.
 2. Work phasing periods are preliminary and may be subject to change.
 3. Order of phasing progression may be subject to change.

- KEY**
- PHASE 1 - THREADNEEDLE STREET FOOTWAY & KERB WORKS
4 WEEKS - FULL ROAD CLOSURE
01/09/26 to 04/10/26
 - PHASE 1 - THREADNEEDLE STREET DRAINAGE/CARRIAGEWAY WORKS (DURING 4 WEEKS)
 - PHASE 2 - THREADNEEDLE STREET FOOTWAY & KERB WORKS
4 WEEKS - FULL ROAD CLOSURE
05/10/26 to 01/11/26
 - PHASE 2 - THREADNEEDLE STREET DRAINAGE/CARRIAGEWAY WORKS (DURING 4 WEEKS)
 - PHASE 3 - THREADNEEDLE STREET FOOTWAY & KERB WORKS
6 WEEKS - FULL ROAD CLOSURE
02/11/26 to 13/12/26*
 - PHASE 3 - THREADNEEDLE STREET DRAINAGE/CARRIAGEWAY WORKS (DURING 6 WEEKS)

*LORD MAYOR'S SHOW SATURDAY 14/11/26 (PHASE 3)

FOR APPROVAL

Rev No.	Date	Description	By
Revision			

TITLE:
Pedestrian Priority Scheme

TITLE:
Old Broad St/Threadneedle St Works Phasing Phase 1, 2 & 3

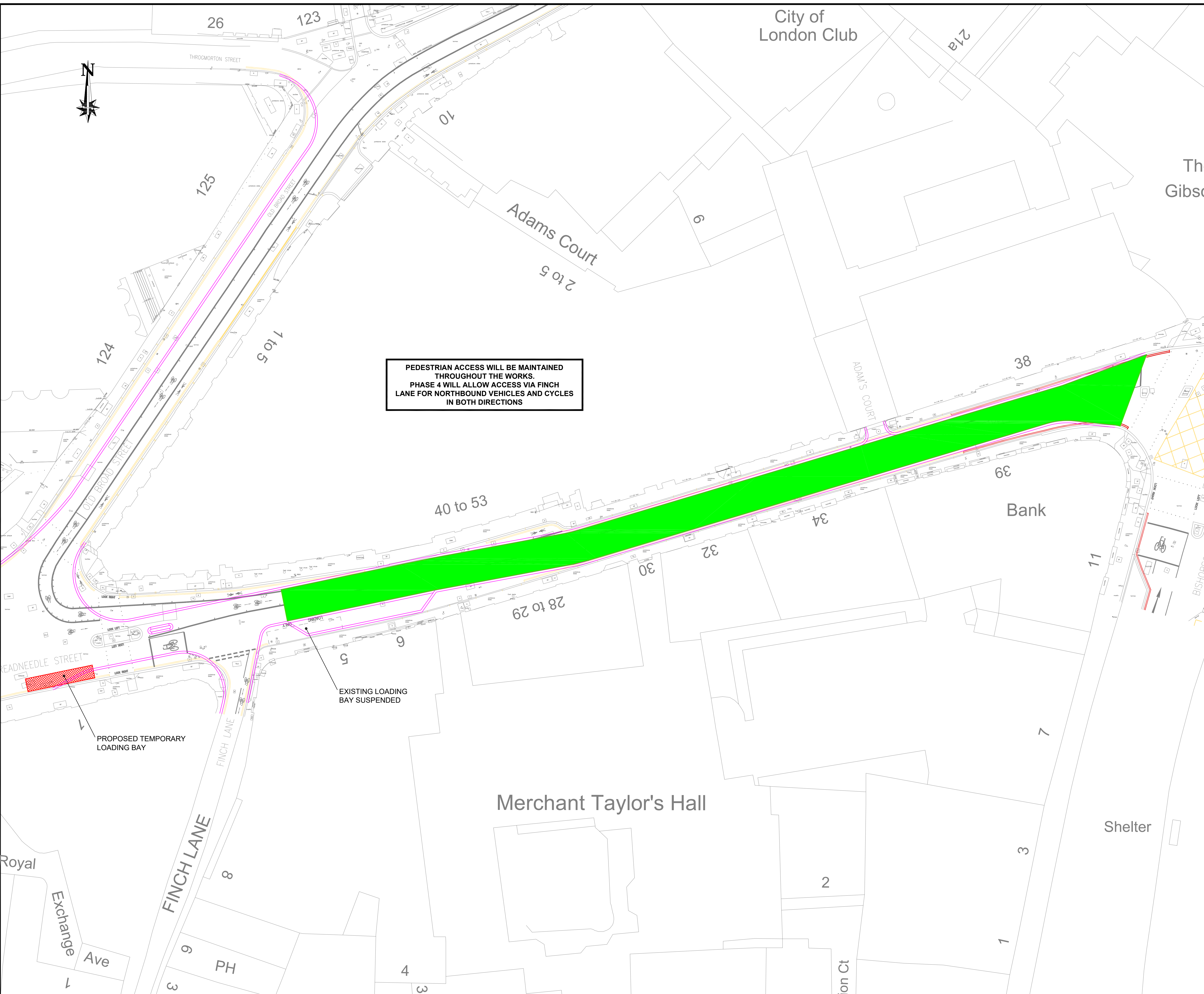
CLIENT:
HIGHWAY DESIGN AND CONSTRUCTION
DEPARTMENT OF THE BUILT ENVIRONMENT
PO Box 270
GUILDHALL
LONDON
EC2P 2EJ
TEL: 020 7606 3030



CITY OF LONDON

Sheet: SHEET 1 of 1
Date: May 2026
Designed by: KEW
Checked by: BM
Scale & Drawing Size: 1:250@A1
Revision: -
Drawing No: 100/16100457/PP/TS/Ph1-3

THIS MAP IS REPRODUCED FROM ORDNANCE SURVEY MATERIAL WITH THE PERMISSION OF ORDNANCE SURVEY ON BEHALF OF THE CONTROLLER OF HER MAJESTY'S STATIONERY OFFICE © CROWN COPYRIGHT 2006. ALL RIGHTS RESERVED. UNAUTHORISED REPRODUCTION INFRINGES CROWN COPYRIGHT AND MAY LEAD TO PROSECUTION OR CIVIL PROCEEDINGS. CITY OF LONDON 1 00023243 2006.



PEDESTRIAN ACCESS WILL BE MAINTAINED THROUGHOUT THE WORKS. PHASE 4 WILL ALLOW ACCESS VIA FINCH LANE FOR NORTHBOUND VEHICLES AND CYCLES IN BOTH DIRECTIONS

EXISTING LOADING BAY SUSPENDED

PROPOSED TEMPORARY LOADING BAY

- Notes:
1. No information to be scaled from this drawing.
 2. Work phasing periods are preliminary and are subject to change.
 3. Order of phasing progression may be subject to change.

KEY

PHASE 4 - THREADNEEDLE STREET ROAD SURFACING WORKS
1 WEEK - FULL ROAD CLOSURE
14/12/26 to 20/12/26

CHRISTMAS SHUTDOWN 2 WEEKS
21/12/26 to 03/01/27

FOR APPROVAL

Rev No.	Date	Description	By

TITLE:

Pedestrian Priority Scheme

TITLE:

Old Broad St/Threadneedle St Works Phasing Phase 4 (Surfacing)

CLIENT:

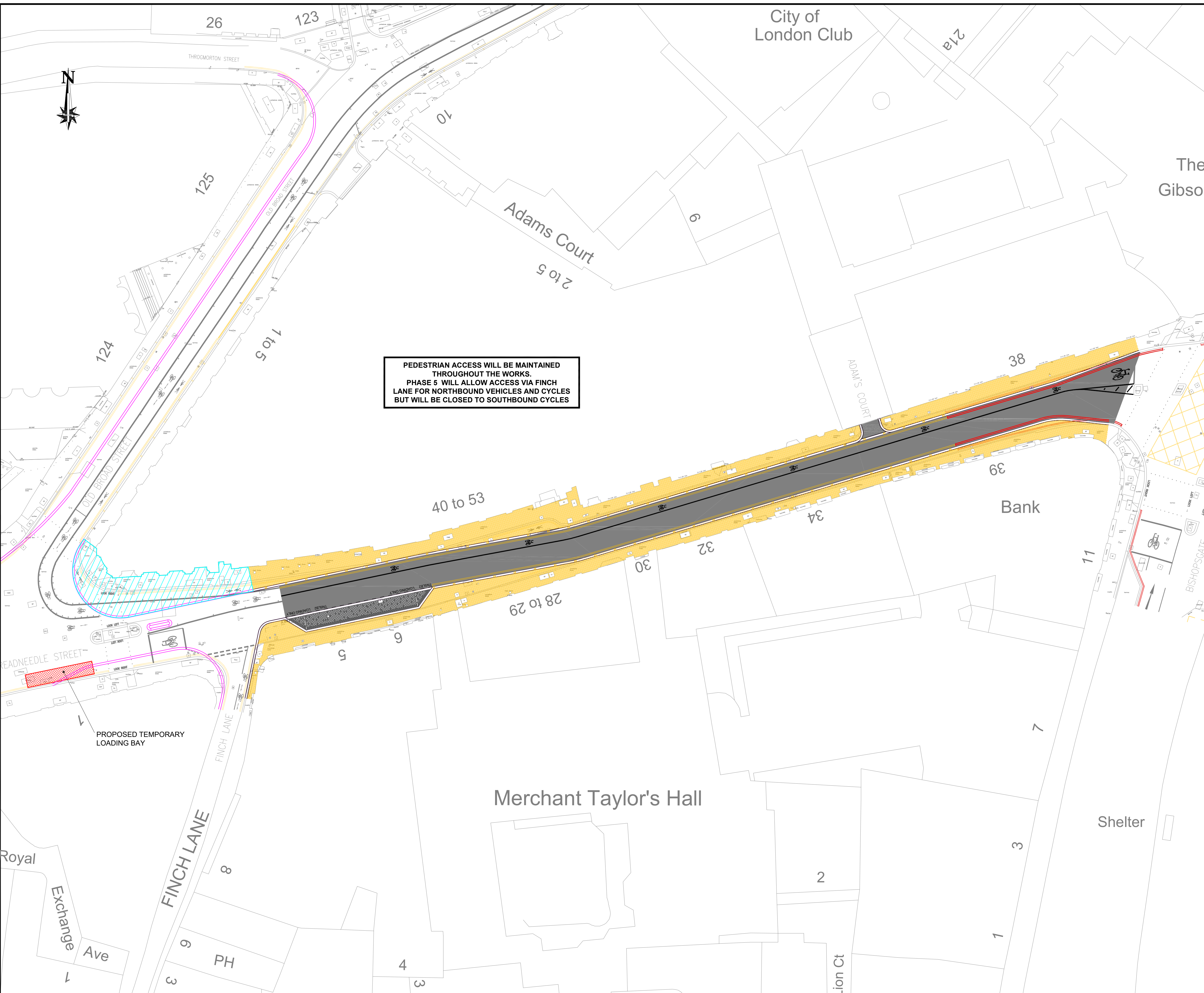
HIGHWAY DESIGN AND CONSTRUCTION

DEPARTMENT OF THE BUILT ENVIRONMENT
PO Box 270
GUILDHALL
LONDON
EC2P 2EJ
TEL: 020 7606 3030



CITY OF LONDON


Sheet:	SHEET 1 of 1	THIS MAP IS REPRODUCED FROM ORDNANCE SURVEY MATERIAL WITH THE PERMISSION OF ORDNANCE SURVEY ON BEHALF OF THE CONTROLLER OF HER MAJESTY'S STATIONERY OFFICE © CROWN COPYRIGHT 2006. ALL RIGHTS RESERVED. UNAUTHORISED REPRODUCTION INFRINGES CROWN COPYRIGHT AND MAY LEAD TO PROSECUTION OR CIVIL PROCEEDINGS. CITY OF LONDON 1 00023243 2006.
Date:	May 2026	
Designed by:	KEW	
Checked by:	BM	
Scale & Drawing Size:	1:250@A1	
Revision:	-	Drawing No: 100/16100457/PP/TS/Ph4



PEDESTRIAN ACCESS WILL BE MAINTAINED THROUGHOUT THE WORKS.
 PHASE 5 WILL ALLOW ACCESS VIA FINCH LANE FOR NORTHBOUND VEHICLES AND CYCLES BUT WILL BE CLOSED TO SOUTHBOUND CYCLES

- Notes:**
1. No information to be scaled from this drawing.
 2. Work phasing periods are preliminary and may be subject to change.
 3. Order of phasing progression may be subject to change.

KEY

 PHASE 5 - THREADNEEDLE STREET FOOTWAY & KERB WORKS
 3 WEEKS - FULL ROAD CLOSURE
 04/01/27 to 24/01/27

FOR APPROVAL

Rev No.	Date	Description	By
Revision			

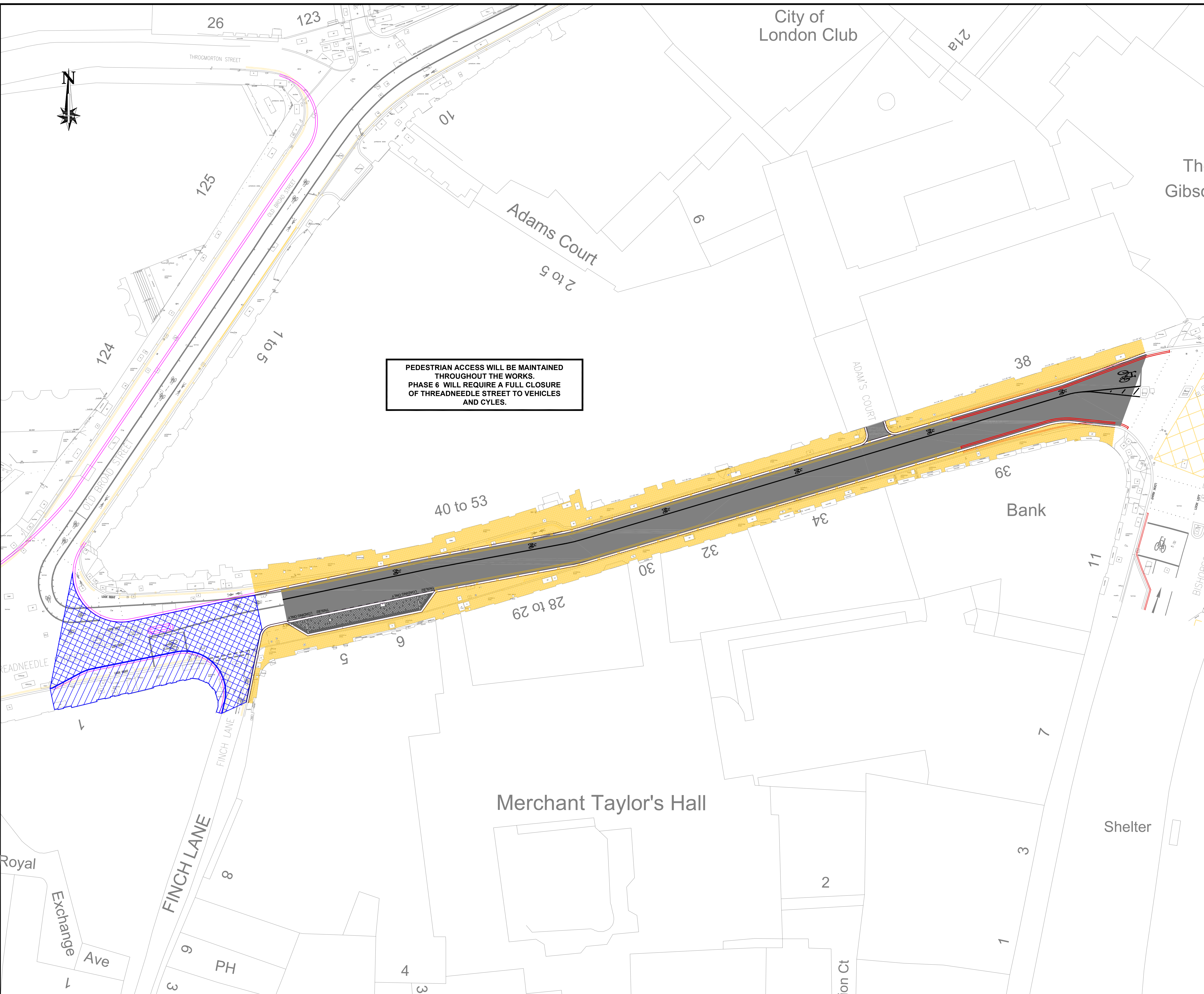
TITLE:
Pedestrian Priority Scheme

TITLE:
Old Broad St/Threadneedle St Works Phasing Phase 5

CLIENT:
HIGHWAY DESIGN AND CONSTRUCTION
 DEPARTMENT OF THE BUILT ENVIRONMENT
 PO Box 270
 GUILDHALL
 LONDON
 EC2P 2EJ
 TEL: 020 7606 3030



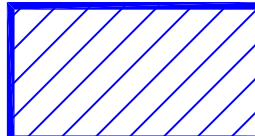

Sheet: SHEET 1 of 1	THIS MAP IS REPRODUCED FROM ORDNANCE SURVEY MATERIAL WITH THE PERMISSION OF ORDNANCE SURVEY ON BEHALF OF THE CONTROLLER OF HER MAJESTY'S STATIONERY OFFICE © CROWN COPYRIGHT 2006. ALL RIGHTS RESERVED. UNAUTHORISED REPRODUCTION INFRINGES CROWN COPYRIGHT AND MAY LEAD TO PROSECUTION OR CIVIL PROCEEDINGS. CITY OF LONDON 1 00023243 2006.
Date: May 2026	
Designed by: KEW	
Checked by: BM	
Scale & Drawing Size: 1:250@A1	
Revision: -	Drawing No: 100/16100457/PP/TS/Ph5



PEDESTRIAN ACCESS WILL BE MAINTAINED THROUGHOUT THE WORKS. PHASE 6 WILL REQUIRE A FULL CLOSURE OF THREADNEEDLE STREET TO VEHICLES AND CYLES.

- Notes:**
1. No information to be scaled from this drawing.
 2. Work phasing periods are preliminary and may be subject to change.
 3. Order of phasing progression may be subject to change.

KEY

-  PHASE 6 - THREADNEEDLE STREET FOOTWAY & KERB WORKS
2 WEEKS - FULL ROAD CLOSURE
25/01/27 to 07/02/27
-  PHASE 6 - THREADNEEDLE STREET DRAINAGE/CARRIAGEWAY WORKS (DURING 2 WEEKS)

FOR APPROVAL


Rev No.	Date	Description	By
Revision			

TITLE:
Pedestrian Priority Scheme

TITLE:
Old Broad St/Threadneedle St Works Phasing Phase 6

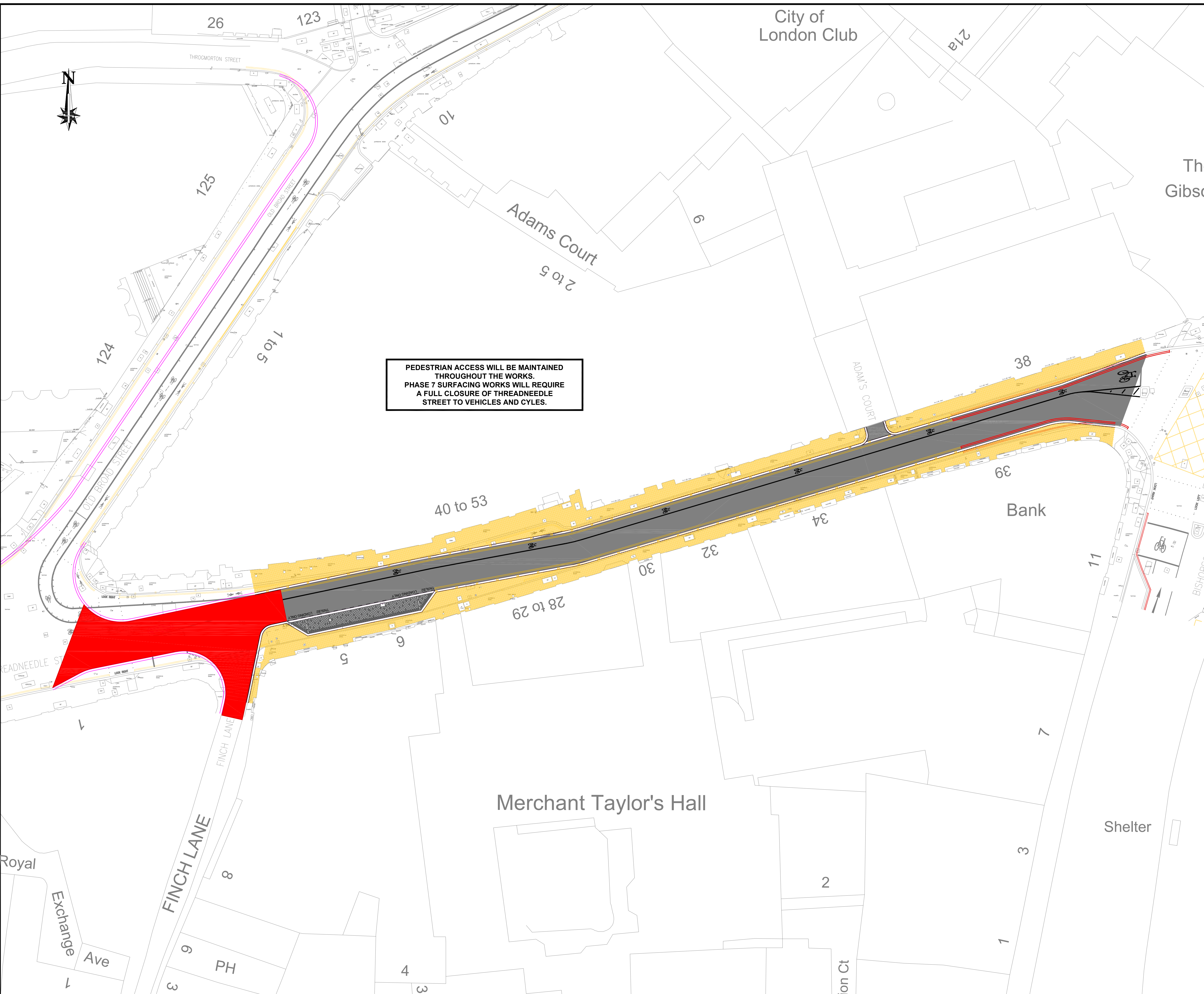
CLIENT:
HIGHWAY DESIGN AND CONSTRUCTION

DEPARTMENT OF THE BUILT ENVIRONMENT
PO Box 270
GUILDHALL
LONDON
EC2P 2EJ
TEL: 020 7606 3030



CITY OF LONDON

Sheet: SHEET 1 of 1	THIS MAP IS REPRODUCED FROM ORDNANCE SURVEY MATERIAL WITH THE PERMISSION OF ORDNANCE SURVEY ON BEHALF OF THE CONTROLLER OF HER MAJESTY'S STATIONERY OFFICE © CROWN COPYRIGHT 2006. ALL RIGHTS RESERVED. UNAUTHORISED REPRODUCTION INFRINGES CROWN COPYRIGHT AND MAY LEAD TO PROSECUTION OR CIVIL PROCEEDINGS. CITY OF LONDON 1 00023243 2006.
Date: May 2026	
Designed by: KEW	
Checked by: BM	
Scale & Drawing Size: 1:250@A1	
Revision: -	Drawing No: 100/16100457/PP/TS/Ph6



PEDESTRIAN ACCESS WILL BE MAINTAINED THROUGHOUT THE WORKS. PHASE 7 SURFACING WORKS WILL REQUIRE A FULL CLOSURE OF THREADNEEDLE STREET TO VEHICLES AND CYCLES.

- Notes:**
1. No information to be scaled from this drawing.
 2. Work phasing periods are preliminary and may be subject to change.
 3. Order of phasing progression may be subject to change.

KEY

PHASE 7 - THREADNEEDLE STREET SURFACING WORKS
1 WEEKEND - FULL ROAD CLOSURE
06/02/27 to 07/02/27

FOR APPROVAL


Rev No.	Date	Description	By
Revision			

TITLE:
Pedestrian Priority Scheme

TITLE:
Old Broad St/Threadneedle St Works Phasing Phase 7 (Surfacing)

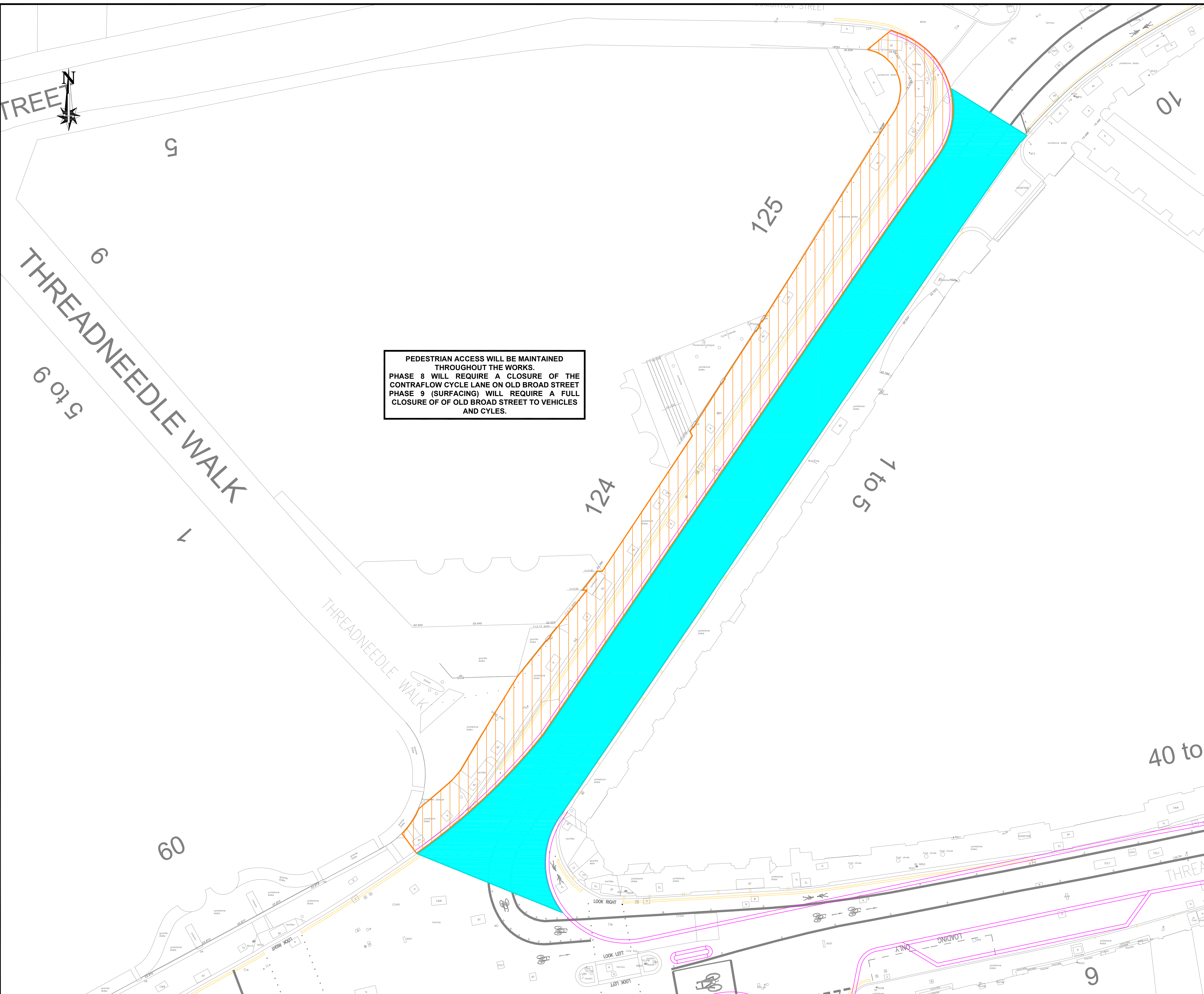
CLIENT:
HIGHWAY DESIGN AND CONSTRUCTION

DEPARTMENT OF THE BUILT ENVIRONMENT
PO Box 270
GUILDHALL
LONDON
EC2P 2EJ
TEL: 020 7606 3030



CITY OF LONDON

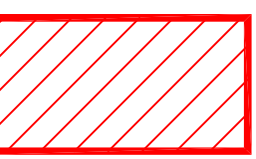

Sheet: SHEET 1 of 1	THIS MAP IS REPRODUCED FROM ORDNANCE SURVEY MATERIAL WITH THE PERMISSION OF ORDNANCE SURVEY ON BEHALF OF THE CONTROLLER OF HER MAJESTY'S STATIONERY OFFICE © CROWN COPYRIGHT 2006. ALL RIGHTS RESERVED. UNAUTHORISED REPRODUCTION INFRINGES CROWN COPYRIGHT AND MAY LEAD TO PROSECUTION OR CIVIL PROCEEDINGS. CITY OF LONDON 1 00023243 2006.
Date: May 2026	
Designed by: KEW	
Checked by: BM	
Scale & Drawing Size: 1:250@A1	
Revision: -	Drawing No: 100/16100457/PP/TS/Ph7



PEDESTRIAN ACCESS WILL BE MAINTAINED THROUGHOUT THE WORKS.
 PHASE 8 WILL REQUIRE A CLOSURE OF THE CONTRAFLOW CYCLE LANE ON OLD BROAD STREET
 PHASE 9 (SURFACING) WILL REQUIRE A FULL CLOSURE OF OLD BROAD STREET TO VEHICLES AND CYLES.

- Notes:**
1. No information to be scaled from this drawing.
 2. Work phasing periods are preliminary and may be subject to change.
 3. Order of phasing progression may be subject to change.

KEY

-  PHASE 8 - OLD BROAD STREET FOOTWAY & KERB WORKS
10 WEEKS - CYCLE LANE CLOSURE
15/02/27 to 25/03/27
-  PHASE 9 - OLD BROAD STREET CARRIAGEWAY SURFACING WORKS
1 WEEK - FULL ROAD CLOSURE
(FINAL WEEK OF PHASE 8)

FOR APPROVAL


Rev No.	Date	Description	By
Revision			

TITLE:
Pedestrian Priority Scheme

TITLE:
Old Broad St/Threadneedle St Works Phasing Phase 8 & 9 (Surfacing)

CLIENT:
HIGHWAY DESIGN AND CONSTRUCTION

DEPARTMENT OF THE BUILT ENVIRONMENT
 PO BOX 270
 GUILDHALL
 LONDON
 EC2P 2EJ
 TEL: 020 7606 3030



CITY OF LONDON

Sheet: SHEET 1 of 1	<small>THIS MAP IS REPRODUCED FROM ORDNANCE SURVEY MATERIAL WITH THE PERMISSION OF ORDNANCE SURVEY ON BEHALF OF THE CONTROLLER OF HER MAJESTY'S STATIONERY OFFICE © CROWN COPYRIGHT 2006. ALL RIGHTS RESERVED. UNAUTHORISED REPRODUCTION INFRINGES CROWN COPYRIGHT AND MAY LEAD TO PROSECUTION OR CIVIL PROCEEDINGS. CITY OF LONDON 1 00023243 2006.</small>
Date: May 2026	
Designed by: KEW	
Checked by: BM	
Scale & Drawing Size: 1:150@A1	Revision: -
Drawing No: 100/16100457/PP/OBS/Ph8&9	