











CITY OF LONDON
LOCAL PLAN
PROPOSED SUBMISSION DRAFT
POLICIES MAP A
June 2020

KEY	
	Administrative Boundary of the City of London
Historic Environment	
	Conservation Areas
	Tower of London World Heritage Site - Local Setting Area
Tall Buildings and Protected Views	
	London View Management Framework - Protected Vista Landmark Viewing Corridors
	London View Management Framework - Protected Vista Wider Setting Consultation Areas
	St Paul's Heights Policy Area
	Monument Views and Setting
	London City Airport Safeguarding Area
	London Heathrow Airport Safeguarding Area

This Policies Map is one of two covering the City of London. See also Policies Map B.



SCALE 1:10000



DEPARTMENT OF THE BUILT ENVIRONMENT
Carolyn Dwyer
BEng (Hons), DMS, CMILT, FCIHT
Director of the Built Environment