






- NOTES**
1. XXX
-  Raised asphalt table (plateau)
 -  Raised asphalt table (ramp)
 -  Raised kerbs
 -  Grey tactile paving
 -  Existing gullies

- NOTES**
1. All road markings and signage must be in accordance with TSRGD 2016.
 2. Yellow lines to be marked in thermoplastic - Colour Description Deep Cream - Reference: BS381 353.
 3. Waiting restriction yellow lines TSRGD Dia.1018.1 and Dia.1017 must be laid 50mm wide.

Project				HSMS 2023/24	
Drawing title				Tallis St/ Temple Ave	
Scale	Original dwp-size	Date	XXX		
1:100	A3	Jul 23			
Drawn	Checked	Approved			
MC	XXX	XXX			
ENVIRONMENT DEPARTMENT				City of London Corporation	
City of London Corporation				PO Box 270	
Guildhall				London EC2P 2EJ	
020 7332 1710					